




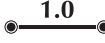







# EL CORTE DE MADERA CREEK

## Open Space Preserve

MIDPENINSULA REGIONAL OPEN SPACE DISTRICT  
[www.openspace.org](http://www.openspace.org)

### Legend

 Gate (#s)	 Creek	 Bay Area Ridge Trail	 Trail Distance in Miles	 Point of Interest
 Roadside Parking	 Vehicle Parking Lot	 Other Public Lands	 No Public Entry Private or Leased Lands	

### Trail Use

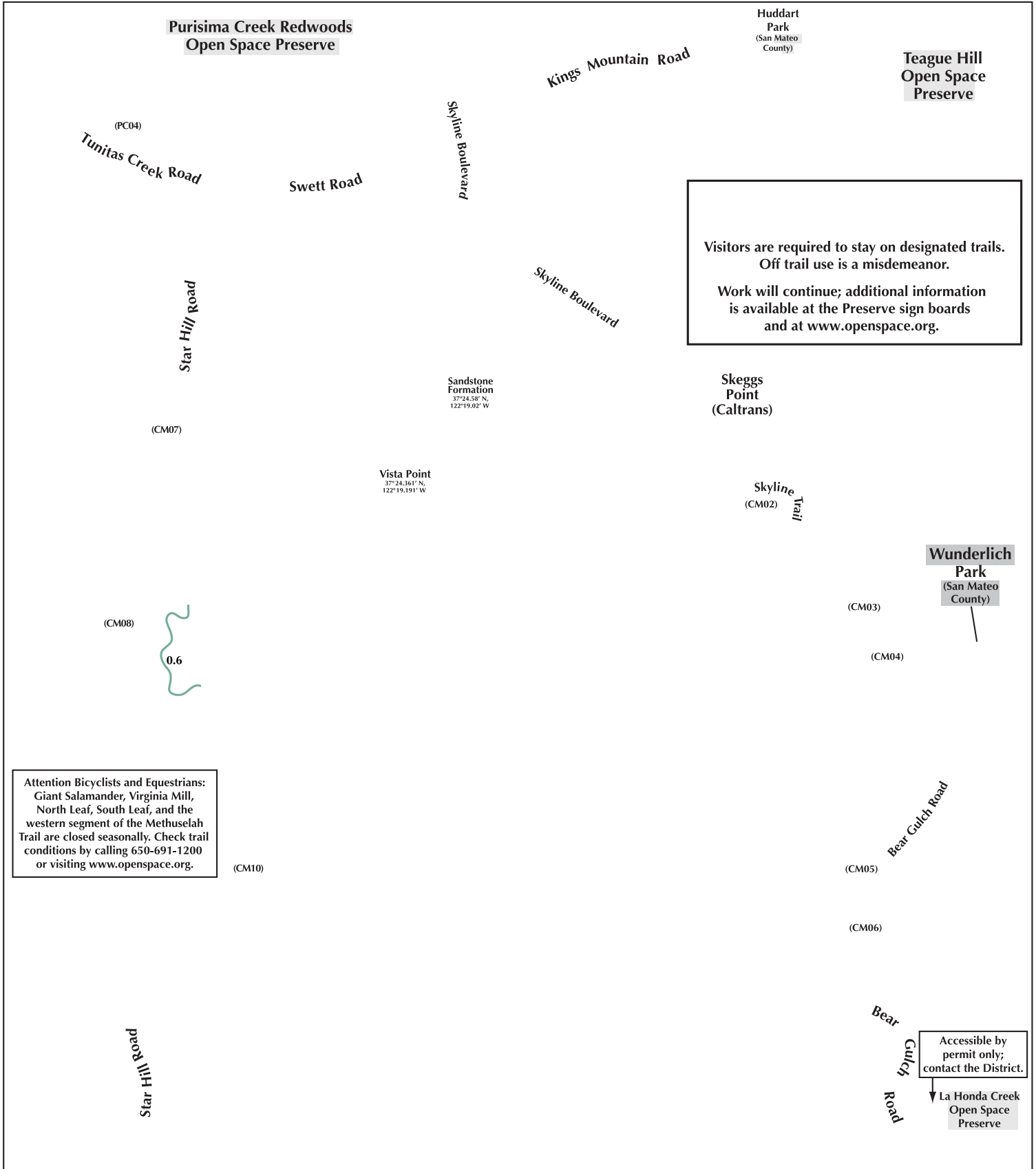
 Hiking, Bicycling, Equestrian	 Hiking, Equestrian	 Hiking Only
---	---	--

Note: Dogs are not allowed on this preserve.



Check trail conditions and seasonal closures by calling the District office at 650-691-1200 or visiting the Web site [www.openspace.org](http://www.openspace.org).  
GPS coordinates displayed on this map are projected in WGS 1984 and represent the approximate locations of points of interest.

# EL CORTE DE MADERA CREEK Open Space Preserve



**Purisima Creek Redwoods  
Open Space Preserve**

**Huddart  
Park  
(San Mateo  
County)**

**Teague Hill  
Open Space  
Preserve**

(PC04)

Tunitas Creek Road

Swett Road

Skyline Boulevard

Kings Mountain Road

Visitors are required to stay on designated trails.  
Off trail use is a misdemeanor.  
Work will continue; additional information  
is available at the Preserve sign boards  
and at [www.openspace.org](http://www.openspace.org).

Star Hill Road

Skyline Boulevard

Sandstone  
Formation  
37°24.58' N,  
122°19.02' W

**Skeggs  
Point  
(Caltrans)**

(CM07)

Vista Point  
37°24.561' N,  
122°19.191' W

Skyline  
Trail  
(CM02)

**Wunderlich  
Park  
(San Mateo  
County)**

(CM08)



(CM03)

(CM04)

Attention Bicyclists and Equestrians:  
Giant Salamander, Virginia Mill,  
North Leaf, South Leaf, and the  
western segment of the Methuselah  
Trail are closed seasonally. Check trail  
conditions by calling 650-691-1200  
or visiting [www.openspace.org](http://www.openspace.org).

(CM10)

Star Hill Road

Bear Gulch Road

(CM05)

(CM06)

Bear  
Gulch  
Road

Accessible by  
permit only;  
contact the District.  
↓  
La Honda Creek  
Open Space  
Preserve