











LONG RIDGE and SARATOGA GAP

Open Space Preserve

MIDPENINSULA REGIONAL OPEN SPACE DISTRICT
www.openspace.org

Legend

 Gate (#s)	 Vehicle Parking Lot	 Roadside Parking	 Other Public Lands	
 Trail Distance in Miles	 Bay Area Ridge Trail	 Vehicle Driveway	 Creek	 No Public Entry Private or Leased Lands

Trail Use

 Hiking Only	 Hiking, Equestrian	 Hiking, Bicycling, Equestrian	 Dogs on leash permitted only on designated trails.
--	---	--	--



Check trail conditions and seasonal closures by calling the District office at 650-691-1200 or visiting the Web site www.openspace.org.
GPS coordinates displayed on this map are projected in WGS 1984 and represent the approximate locations of points of interest.

SKYLINE RIDGE OPEN SPACE PRESERVE

MONTEBELLO OPEN SPACE PRESERVE

Portola Heights Road is closed to hiking, bicycling, and equestrian use.

Attention Bicyclists & Equestrians: Peters Creek, Long Ridge, and Ridge Trails are closed seasonally.

LONG RIDGE and SARATOGA GAP

Open Space Preserves

