






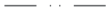




# LOS TRANCOS

## Open Space Preserve

MIDPENINSULA REGIONAL OPEN SPACE DISTRICT  
[www.openspace.org](http://www.openspace.org)

### Legend

 Gate (#s)	 Vehicle Parking Lot	 Roadside Parking	 Restrooms
 Trail Distance in Miles	 Creek	 Other Public Lands	 No Public Entry Private or Leased Lands

### Trail Use

 Hiking Only	 Hiking, Equestrian	 Hiking, Bicycling, Equestrian	Note: Dogs and bicycles are not allowed on this preserve.
--	---	--	---



Check trail conditions and seasonal closures by calling the District office at 650-691-1200 or visiting the Web site [www.openspace.org](http://www.openspace.org).

GPS coordinates displayed on this map are projected in WGS 1984 and represent the approximate locations of points of interest.

# LOS TRANCOS

## Open Space Preserve

