














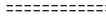




PURISIMA CREEK REDWOODS




Open Space Preserve

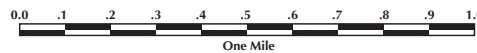
MIDPENINSULA REGIONAL OPEN SPACE DISTRICT
www.openspace.org

Legend

 Vehicle Parking Lot	 Restrooms	 Bench	 Picnic Area	 Public Telephone
 Fire Station	 Residence	 Easy Access Trail (Redwood Trail)	 Point of Interest	 Other Public Lands
 Gate (#s)	 Trail Distance in Miles	 Bay Area Ridge Trail	 Vehicle Driveway	 Creek
				 No Public Entry Private or Leased Lands

Trail Use

 Hiking Only	 Hiking, Equestrian	 Hiking, Bicycling, Equestrian	Note: Dogs are not allowed on this preserve.
--	---	--	---



Check trail conditions and seasonal closures by calling the District office or visiting the Web site www.openspace.org.
GPS coordinates displayed on this map are in WGS 1984 Datum and represent the approximate locations of points of interest.

