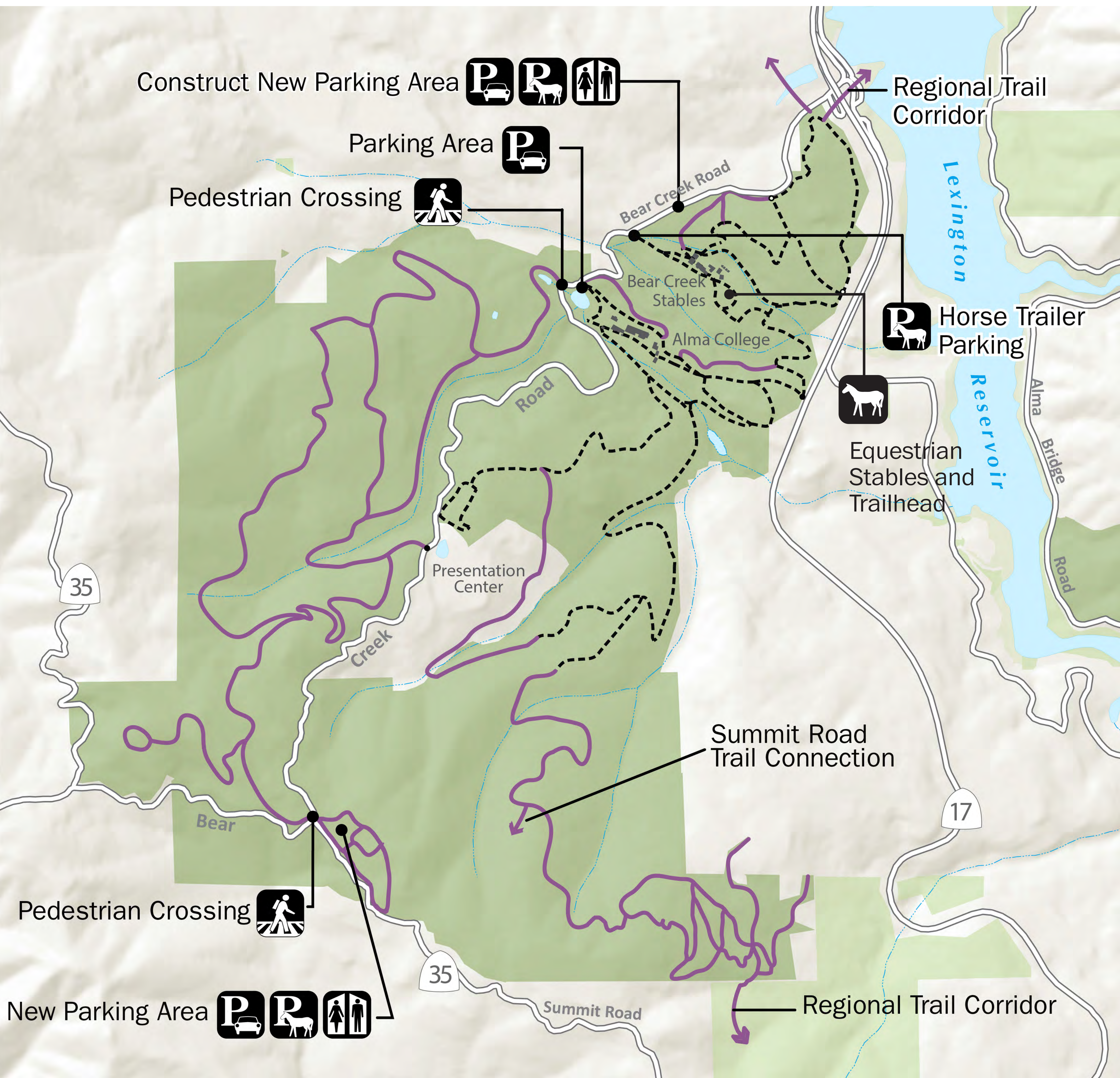


STATION 5

CONNECTIVITY

POTENTIAL PUBLIC ACCESS IMPROVEMENTS



- EXISTING**
- easements/potential trail
 - ===== paved road
 - .-.-.-.- creek
- PROPOSED**
- open forest road/trail



POPULOUS

STATION 5

CONNECTIVITY

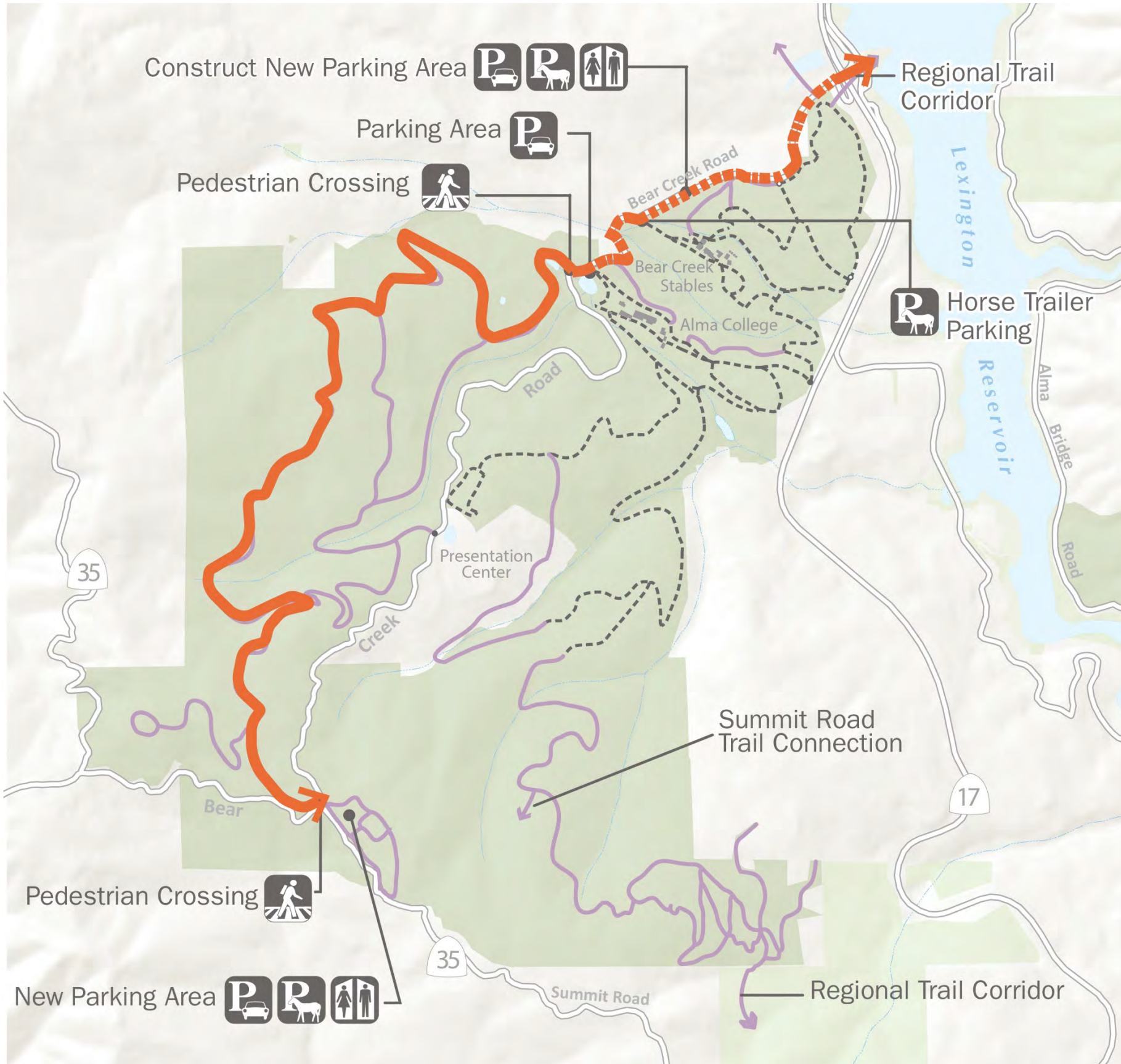
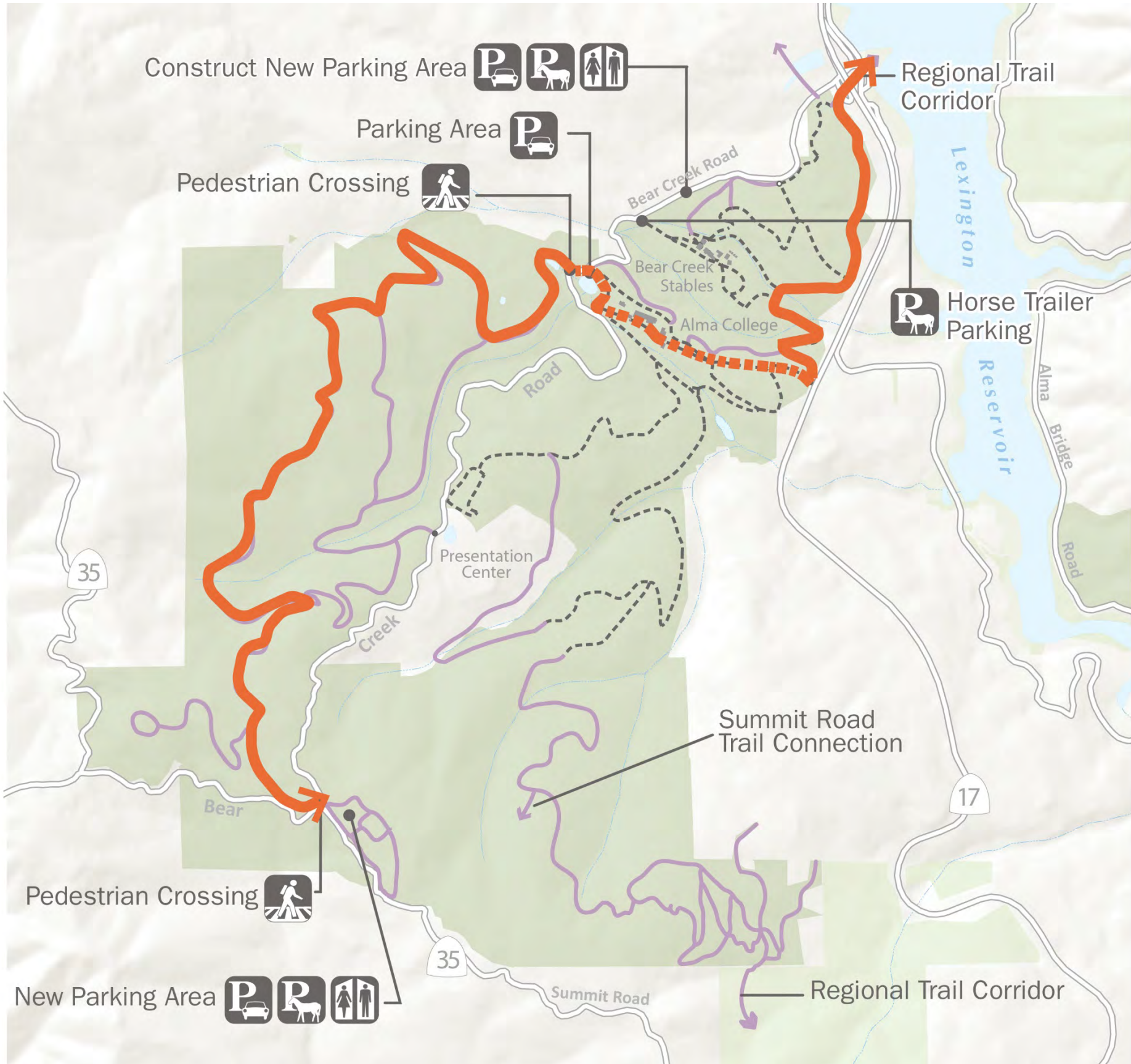


POTENTIAL MULTI-USE TRAIL



PRELIMINARY STUDIES

FOR POTENTIAL MULTI-USE TRAIL ALIGNMENTS



POPULOUS

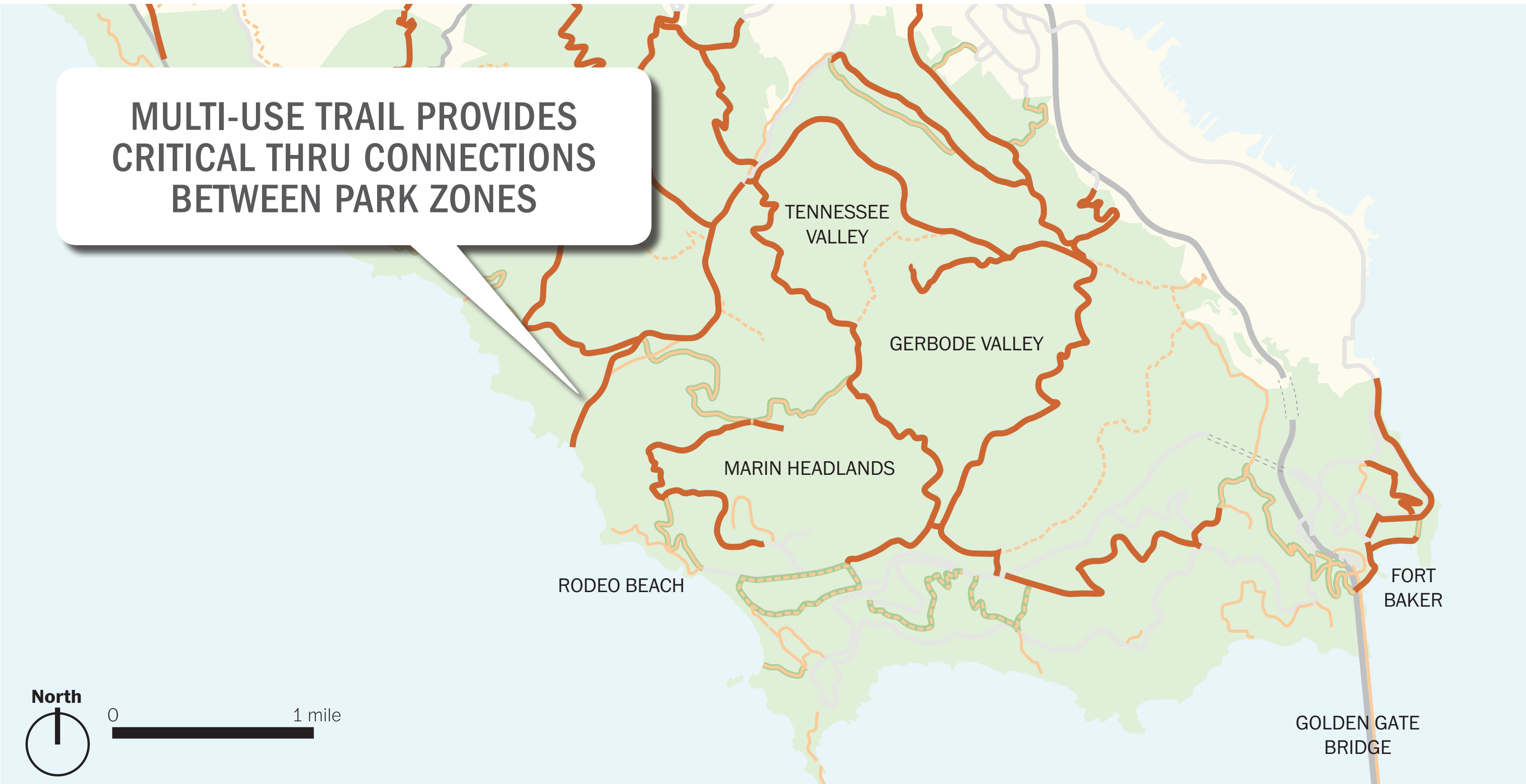
STATION 5

CONNECTIVITY

POTENTIAL MULTI-USE TRAIL

CASE STUDY

MARIN HEADLANDS

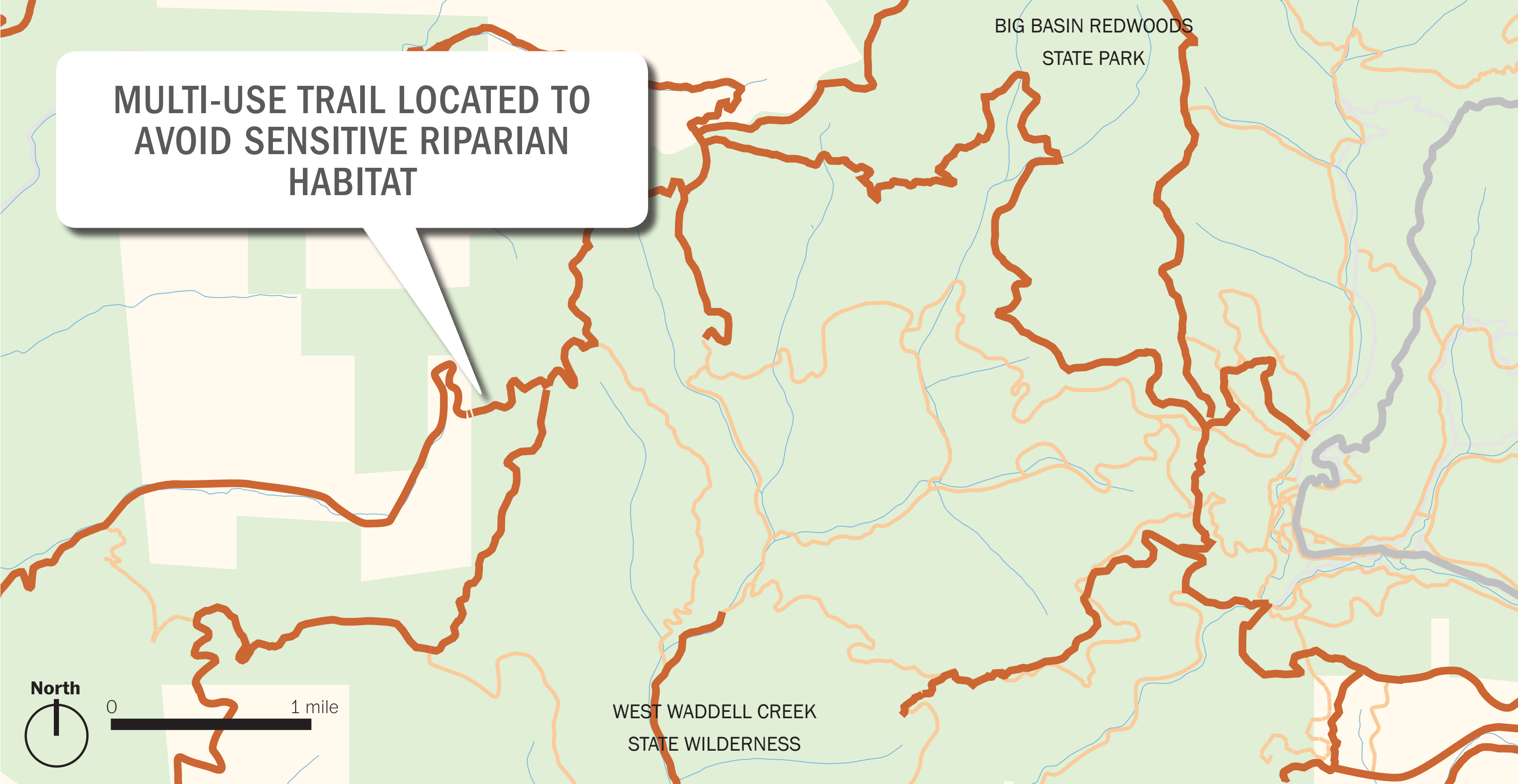


- MULTI-USE TRAIL (bikes+horses+hiking)
- HORSES + HIKING
- HIKING ONLY
- DOGS ALLOWED
- ROADS
- CREEKS



CASE STUDY

BIG BASIN REDWOODS



CASE STUDY

MOUNT TAMALPAIS

