



Midpeninsula Regional
Open Space District

R-22-138
Meeting 22-27
December 6, 2022

AGENDA ITEM 3

AGENDA ITEM

Board Policy for Closing of Measure AA Portfolios and Amending the Expenditure Plan

GENERAL MANAGER'S RECOMMENDATIONS

Approve a new Board Policy for Closing Measure AA Portfolios and Amending the Expenditure Plan.

SUMMARY

The General Manager recommends that the Board adopt a new policy for Closing Measure AA (MAA) Portfolios and Amending the Expenditure Plan to reallocate available unspent funding from closed portfolios to open portfolios that are underfunded.

DISCUSSION

Measure AA (MAA) is a voter-approved \$300 million general obligation bond measure to finance the Midpeninsula Regional Open Space District's (District) top 25 Vision Plan Priority Actions through 2044 (over 30 years). The Vision Plan Priority Actions (Priority Actions) are capital projects that are grouped into 25 MAA Portfolios with descriptions of planned actions and outcomes. The Measure AA Expenditure Plan, which was incorporated as part of the bond measure, lists each portfolio and corresponding Priority Action along with an estimated funding allocation.

At the end of every fiscal year, staff reviews the accomplishments made for every MAA Portfolio. If all the Priority Actions have been addressed, yet the District has identified any project(s) that furthers the intent of that portfolio, the portfolio will be deemed Substantially Complete. If all Priority Actions have been addressed and no future project is anticipated, the portfolio is deemed Complete.

Measure AA includes the provision to amend the Expenditure Plan Amendment to reallocate any remaining MAA funds. Any remaining funds that exist from Complete or Substantially Complete Portfolios can thus be reallocated to other active Measure AA Portfolios that are underfunded once a formal policy is adopted by the Board of Directors (see Attachment 1). The District is now into its ninth year of MAA implementation, with a number of portfolios deemed either Complete or Substantially Complete, and a number of active Portfolios that are clearly underfunded.

As laid out in the attached proposed policy, this spring, District staff is preparing to present a list of proposed Expenditure Plan Amendments to the Action Plan & Budget Committee (ABC) for initial review. Upon approval by ABC, the proposed amendments would be presented to the Bond Oversight Committee (BOC) for its advisory opinion. The ABC approval, along with the BOC opinion would then be presented to the full Board of Directors for approval by a two-thirds majority vote at a publicly noticed meeting to adopt the Expenditure Plan Amendments.

FISCAL IMPACT

Adoption of this Board policy has no immediate fiscal impact.

BOARD AND COMMITTEE REVIEW

The proposed policy was not previously reviewed by a committee. However, per the proposed policy, the ABC would review any proposed Expenditure Plan Amendments before these are then presented to the BOC and subsequently to the full Board of Directors.

PUBLIC NOTICE

Public notice was provided as required by the Brown Act.

CEQA COMPLIANCE

This item is not subject to the California Environmental Quality Act.

NEXT STEPS

The Policy would be incorporated into the Board Policy Manual.

Attachments:

1. Board Policy "Closing of MAA Portfolios and Amending the Expenditure Plan"

Responsible Department Head:

Ana Ruiz, General Manager

Prepared by:

Rafaela Duran, Budget & Analysis Manager

Stefan Jaskulak, Chief Financial Officer

Brian Malone, Assistant General Manager

Susanna Chan, Assistant General Manager

Ana Ruiz, General Manager

Contact person:

Ana Ruiz, General Manager

Midpeninsula Regional Open Space District

Board Policy Manual

Closing Measure AA Portfolios and Amending the Expenditure Plan Policy	Policy 3.XX Chapter 3 – Fiscal Management
Effective Date:	Revised Date: N/A
Prior Versions: N/A	Attachments: Ordinance NO. 2014-02

Purpose

This policy explains how the Midpeninsula Regional Open Space District (District) will close a completed Measure AA (MAA) portfolio and reallocate any remaining portfolio funds. This policy is consistent with the MAA Ordinance, which provides as follows:

The District may annually review and propose amendments to the Expenditure Plan to provide for the use of additional federal, state, and local funds, to account for unexpected revenues, or to take into consideration unforeseen circumstances. The District shall act on no more than one package of amendments each fiscal year. The District shall establish a process for proposed Expenditure Plan amendment(s) which ensures that the Citizen Oversight Committee is included in the development. Upon completion of this process, amendment(s) to the Expenditure Plan must be passed by a two-thirds majority of the District Board in a publicly noticed meeting.

Policy

- I. Staff shall review the accomplishments made for every MAA Portfolio annually. If all the Priority Actions of an MAA Portfolio have been addressed, yet the District has identified a new project(s) that expands upon the intent of that portfolio, then the MAA Portfolio will be deemed as **substantially complete**. If all Priority Actions are addressed and no future project is anticipated to be undertaken to further the intent of the MAA Portfolio, then the MAA Portfolio will be deemed **complete**.
- II. MAA Expenditure Plan Amendments reallocate remaining MAA funds from completed and/or substantially completed MAA Portfolios to other MAA Portfolios that are in need of additional funding. Under unique circumstances, the Board may also consider Expenditure Plan Amendments that shift funds away from an incomplete MAA Portfolio to another underfunded MAA Portfolio.
- III. Before the General Manager proposes MAA Expenditure Plan Amendments to the Board, the proposed amendments will be presented to the Action Plan & Budget Committee (ABC) for confirmation. Upon ABC review, the Plan Amendments will be presented to the Bond Oversight Committee (BOC) for an advisory opinion. ABC

confirmation, along with the BOC opinion, will be presented to the full Board of Directors for consideration of approval.

- IV. Amendment(s) to the Expenditure Plan must be passed by a two-thirds majority of the Board of Directors in a publicly noticed meeting.

###

ORDINANCE NO. 2014-02

AN ORDINANCE OF THE BOARD OF DIRECTORS OF THE MIDPENINSULA REGIONAL OPEN SPACE DISTRICT CALLING AN ELECTION AND ORDERING THE SUBMISSION OF A PROPOSITION FOR INCURRING BONDED INDEBTEDNESS NOT TO EXCEED \$300 MILLION FOR THE PURPOSE OF PROVIDING PUBLIC ACCESS AND ACQUIRING, RESTORING AND PRESERVING OPEN SPACE THROUGHOUT THE DISTRICT, TO THE QUALIFIED VOTERS OF THE MIDPENINSULA REGIONAL OPEN SPACE DISTRICT AT THE GENERAL MUNICIPAL ELECTION TO BE HELD ON JUNE 3, 2014

WHEREAS, on February 12, 2014, the Board of Directors of the Midpeninsula Regional Open Space District (the "District") adopted, by a unanimous vote of all five members of said Board of Directors present (two absent), a Resolution entitled "Determination that the Public Interest and Necessity Demand Providing Public Access, and Acquiring, Restoring and Preserving Open Space Throughout the District, with Financing Through the Issuance of General Obligation Bonds" (the "Resolution"); and

WHEREAS, in order to provide for the issuance by the District of its general obligation bonds to finance the costs of providing public access and acquiring, restoring and preserving open space throughout the District, it is necessary for this Board of Directors to pass an ordinance ordering the submission of the proposition of incurring bonded indebtedness for such purpose to the qualified voters of the District at an election; and

WHEREAS, a General Election for the District is to be held on Tuesday, June 3, 2014; and

WHEREAS, the Board of Directors desires to submit to the voters at said election the proposition of incurring bonded indebtedness as hereinafter set forth; and

WHEREAS, the Board of Directors desires to consolidate the District election with the General Election to be held in the District on June 3, 2014.

Now therefore, the Board of Directors of the Midpeninsula Regional Open Space District does ordain as follows:

SECTION 1. That a district election is hereby called and ordered to be held in the District on June 3, 2014, at which election there shall be submitted to the qualified voters the proposition set forth below:

SECTION 2. That said proposition shall appear on the ballot for said district election in the following form:

YES	To improve access to hiking and biking opportunities, protect and preserve redwood forests, natural open spaces, the scenic beauty of our region and coastline, critical wildlife habitat, restore creeks to protect water quality, and reduce forest fire risk; shall Midpeninsula Regional Open Space District be authorized to issue up to \$300 million in bonds, at a tax rate not to exceed \$3.18 per \$100,000 of assessed value of property owned, with expenditures verified by an independent citizen oversight committee?
NO	

The Board does hereby submit to the qualified voters of the District, at said district election, this Ordinance and the proposition set forth above.

SECTION 3. The indebtedness to be incurred by the District shall be for the object and purpose set forth in the Resolution, namely, to provide public access and acquire, restore and preserve open space throughout the District and to implement a set of priority actions as described in Exhibit A. The object and purpose of the priority actions shall be to improve access to hiking and biking opportunities, protect and preserve redwood forests, natural open spaces, the scenic beauty of the region and coastline, critical wildlife habitat, restore creeks to protect water quality, and reduce forest fire risk. Priority actions will be distributed throughout the District.

All of the foregoing described objects and purposes are referred to herein as the “Expenditure Plan” (Exhibit A) for purposes of this Ordinance.

The indebtedness incurred under this Ordinance shall include the cost of legal and other fees incidental to or connected with the authorization, issuance and sale of the general obligation bonds.

SECTION 4. The District projects that property tax rates will not exceed an additional \$3.18 per year per \$100,000 of assessed valuation, as described more completely in the Tax Rate Statement that is attached hereto as Exhibit “B.” The repayment projections are based on reasonable growth assumptions, taking into account Article XIII A of the California Constitution. The foregoing provision shall not be construed to limit the power and duty of the Board of Directors to cause to be levied and collected a tax sufficient to fulfill its obligations to pay debt service on bonds in any fiscal year.

SECTION 5. The estimated cost of providing public access and acquiring, restoring and preserving open space throughout the District as outlined in the Expenditure Plan is not to exceed Three Hundred Million Dollars (\$300,000,000). The estimated cost includes the bond issuance fees.

SECTION 6. The principal amount of the general obligation bonds to be issued for the Expenditure Plan is Three Hundred Million Dollars (\$300,000,000).

SECTION 7. The rate of interest to be paid on the bonds to be issued for the Expenditure Plan shall not exceed the State of California (the ‘State’) maximum allowed rate of twelve percent (12%) per annum (unless the maximum interest rate for general obligation bonds of the District shall hereafter be increased by the Legislature of the State, in which event said maximum fixed by said Legislature shall apply).

SECTION 8. Under sections 53410 and 53411 of the California Government Code, the bonds shall be for the specific purposes authorized in this Ordinance and the proceeds of such bonds will be applied only to the Expenditure Plan. The District will comply with the requirements of section 53410 of the California Government Code.

An annual report will be prepared by the District consistent with the accountability measures as required in California Government Code section 53411. An Independent Citizen Oversight Committee will be formed to verify annual expenditures of bond proceeds. The Citizen Oversight Committee will consist of seven at-large members, all of whom shall be District residents.

SECTION 9. The Board of Directors finds that adoption of this Ordinance creating a government funding mechanism or other government fiscal activity does not constitute a project under the California Environmental Quality Act (CEQA) (14 Cal. Code. Regs., section 15378(b)(4)). The final design of and alternatives considered for any particular project shall be subject to CEQA as required by law, and all environmental review required by CEQA shall be completed before any specific project is commenced.

SECTION 10. The District proposes to issue and sell General Obligation Bonds of the District pursuant to section 5568 of the California Public Resources Code, Article 9, commencing with section 43600 of Chapter 4 of Division 4 of Title 4 of the California Government Code and/or Article 4.5, commencing with section 53506, of Chapter 3 of Part 1 of Division 2 of Title 5 of the California Government Code, in one or more series, in the maximum amount and for the objects and purposes set forth above, if two-thirds of all qualified voters voting on the proposition set forth above vote in favor thereof. The bonds are to be general obligations of the District, payable from and secured by taxes levied and collected in the manner prescribed by laws of the State of California. All of said bonds are to be equally and ratably secured, without priority, by the taxing power of the District.

SECTION 11. The polls for said election shall be open the day of said election in accordance with the California Elections Code.

SECTION 12. The election hereby called for the date hereinbefore specified shall be and is hereby, ordered consolidated with the Statewide General Election to be held within the District on said date, and within the territory affected by the consolidation, the election shall be held and conducted, election officials appointed, voting precincts designated, ballots printed, polls opened and closed, ballots counted and returned, returns canvassed, results declared, and all other proceedings incidental to and connected with the election shall be regulated and done in accordance with the provisions of law regulating the Statewide general election and specified herein. The Board of Supervisors of the County of San Mateo, the Board of Supervisors of the County of Santa Clara and the Board of Supervisors of the County of Santa Cruz are hereby requested to order the consolidation of the election hereby called with said Statewide general election, and the Board of Supervisors of the County of San Mateo, the Board of Supervisors of the County of Santa Clara and the Board of Supervisors of the County of Santa Cruz are hereby authorized to canvass the returns of said election, and said election shall be held in all respects as if there were only one election and only one form of ballot shall be used in each of the affected counties. Each of said Board of Supervisors shall certify the results of the canvass of the returns of said district election in each of the respective counties to the Board of Directors of this District, which shall thereafter declare the results thereof. The proposition submitted by this Ordinance shall be designated on each ballot by a letter printed on the left margin of the square containing the description of the proposition, as provided in the California Elections Code.

SECTION 13. All persons qualified to vote at general district elections in the District upon the date of the election herein provided for shall be qualified to vote upon the proposition submitted at said election.

SECTION 14. Ballots for the election shall be in form and in the number as required by law. On said ballots, in addition to any other printed matter which may be required by law, two (2) voting squares shall be set off to the right of the proposition submitted at the election, in the manner provided by law, one having the word "YES" printed before it, and the other having the word "NO" printed before it.

SECTION 15. Each voter to vote for the proposition and for the incurring of said indebtedness shall stamp or write a cross, or indicate by hold punch or other means, in the blank space opposite the word "YES" on the ballot to the right of the proposition; and each voter to vote against the proposition and against the incurring of said indebtedness shall stamp or write a cross, or indicate by hold punch or other means, in the blank space opposite the word "NO" on the ballot to the right of the proposition.

SECTION 16. The District hereby requests and directs that San Mateo, Santa Clara and Santa Cruz Counties print the full text of this Ordinance, inclusive of attachments in each County's respective Voter Information Pamphlet. The Clerk of the Board of the District is hereby authorized and directed to take such

actions and fill out such forms as is necessary to accomplish this direction for publication of the full text of the proposition in the Voter Information Pamphlets.

SECTION 17. The District hereby requests and directs that San Mateo, Santa Clara and Santa Cruz Counties allow arguments for and against this measure to be filed pursuant to Elections Code section 9282 *et seq.* The Board adopts the provisions of Elections Code section 9285 to allow rebuttal arguments for the ballot measure.

SECTION 18. The District will reimburse separately San Mateo, Santa Clara and Santa Cruz Counties for the actual costs incurred by each of the county's elections officials in conducting the election upon receipt of a bill stating the amount due as determined by the elections officials pursuant to State law.

SECTION 19. This Ordinance shall be published once a day for at least seven days in a newspaper printed, published and circulated at least six (6) days a week in the District, or once a week for two weeks in a newspaper printed, published and circulated less than six (6) days a week in the District. The first of said publications shall, in either event, be within thirty (30) days after the adoption of this ordinance. The Clerk of the Board of the District is hereby authorized and directed to make said publications and to transmit, for receipt no later than March 7, 2014, a certified copy of this Ordinance to the appropriate officials of San Mateo County, Santa Clara County and Santa Cruz County responsible for preparing the ballots for said election.

SECTION 20. This Ordinance shall become effective immediately as an ordinance relating to an election pursuant to Government Code section 36937(a) upon its adoption by two-thirds vote of all the members of this Board of Directors.

Introduced at a regular meeting of the Board of Directors held on February 12, 2014 and adopted as an ordinance of the Midpeninsula Regional Open Space District at a regular meeting of the Board of Directors on February 26, 2014, by the following vote:


AYES: CYR, HANKO, HARRIS, HASSETT KISHIMOTO, RIFFLE, SIEMENS

NOES: NONE

ABSTAIN: NONE


ABSENT: NONE

ATTEST:



Secretary
Board of Directors



APPROVED:


President
Board of Directors

APPROVED AS TO FORM:


General Counsel

I, the District Clerk of the Midpeninsula Regional Open Space District, hereby certify that the above is a true and correct copy of an ordinance duly adopted by the Board of Directors of the Midpeninsula Regional Open Space District by the above vote at a meeting thereof duly held and called on the above day.



District Clerk 

EXHIBIT A

Expenditure Plan

TITLE: To improve access to hiking and biking opportunities, protect and preserve redwood forests, natural open spaces, the scenic beauty of the region and coastline, critical wildlife habitat, restore creeks to protect water quality, and reduce forest fire risk.

1. SUMMARY

Founded by voters in 1972, the Midpeninsula Regional Open Space District ("District") has protected, in perpetuity, 62,000 acres of open space containing 26 preserves and more than 220 miles of trails that serve Santa Clara, San Mateo, and a portion of Santa Cruz counties. The District's preserves provide a scenic backdrop to the region offering residents places for hiking, biking, horseback riding, or simply connecting with nature, close to home. Throughout its 41-year history the District has used taxpayer dollars wisely, leveraging funds to bring in state, federal, and private grant money, and providing annual audits in a transparent public process. The District is governed by a publicly elected board of directors.

Over the years, the number of acres and miles of trails the District owns and maintains have steadily increased, as have the number of visitors and the cost of land. Expanding public access, restoring sensitive environments and purchasing land are costly, yet are high priorities for the public.

To reinforce and expand these types of services and resources, the Board of Directors is placing this funding measure on the June 3, 2014 ballot.

\$300 million in General Obligation Bonds will be sold. The bond repayment would be financed by an annual property tax override based on a tax rate not to exceed \$3.18 per \$100,000 of assessed value of property owned per year.

This Expenditure Plan outlines priority actions identified by the public and proposed by the District to be funded with bond proceeds. Part B describes each priority action and describes what goals it will achieve. Part C of the Expenditure Plan describes the establishment of an independent Citizen Oversight Committee.

2. PRIORITY ACTIONS

The priority actions listed below are the result of a process that combined scientific analysis with broad public engagement to create a shared vision for the future of the District and the region's open space. Each priority action may address one or more of the following as more specifically described in the table **Priority Actions, By Region** attached to this Expenditure Plan:

- Improved hiking, biking, and equestrian opportunities
- Protection and preservation of redwoods, natural open spaces, the scenic beauty of the region and coastline, critical habitats
- Restoration of creeks to protect water quality
- Reduction of forest fire risk

Priority actions are distributed throughout the District as depicted on the map attached to this Expenditure Plan.

If approved, the bond proceeds would be allocated to fund the capital improvements necessary to implement the priority actions listed below. Note: the number associated with each priority action does not denote its priority level, but is only used for identification purposes to correlate with the locations depicted on the map.

The estimates associated with each priority action are in 2014 dollars. These are estimates only, and the actual costs may change in implementation.

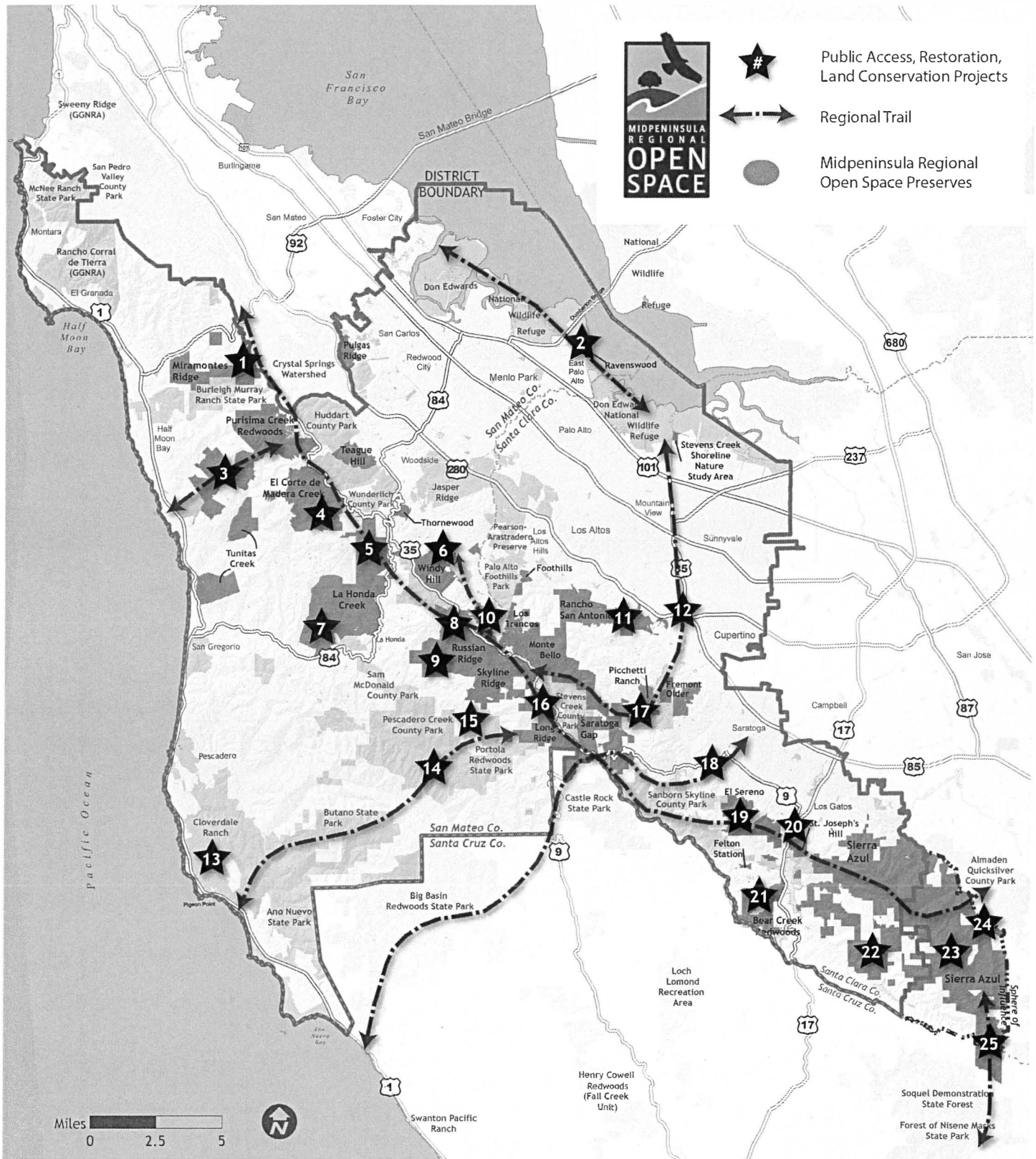
The District may annually review and propose amendments to the Expenditure Plan to provide for the use of additional federal, state and local funds, to account for unexpected revenues, or to take into consideration unforeseen circumstances. The District shall act on no more than one package of amendments each fiscal year. The District shall establish a process for proposed Expenditure Plan amendment(s) which ensures that the Citizen Oversight Committee is included in the development. Upon completion of this process, amendments(s) to the Expenditure Plan must be passed by a two-thirds majority of the District Board in a publicly noticed meeting.

PRIORITY ACTIONS, BY REGION

South Bay Foothills (Los Gatos, Monte Sereno, Saratoga, and Santa Cruz Mountains)	
18 South Bay Foothills: Saratoga-to-Sea Trail and Wildlife Corridor	Protect wildlife corridor along Highway 9. Connect trail to Saratoga-to-Sea Trail and Skyline-to-Sea Trail. \$1,365,000
19 El Sereno: Dog Trails and Connections	Provide infrastructure to open trails to dogs. Develop connections to Skyline, Sanborn County Park, & Lexington Reservoir. \$2,254,000
20 South Bay Foothills: Wildlife Passage and Ridge Trail Improvements	Establish safe corridors for mountain lions across Highway 17. Establish Bay Area Ridge Trail crossing. \$13,966,000
21 Bear Creek Redwoods: Public Recreation and Interpretive Projects	Open for hiking, equestrian activities. Provide parking areas, trails; upgrade stables. Restore & protect habitats for various species. Repair roads & trails to reduce sediment. Rehabilitate Alma College site. \$17,478,000
22 Sierra Azul: Cathedral Oaks Public Access and Conservation Projects	Develop multi-use trail & plan future trails as land is available. Develop parking. Restore plant communities and soils. Install trailside amenities. Preserve additional open space and complete wildlife corridor in upper Los Gatos Creek watershed. \$6,714,000
23 Sierra Azul: Mt. Umunhum Public Access and Interpretation Projects	Open Mt. Umunhum for multi-use public access to summit via road and trail. Open Bay Area Ridge Trail and nearby trail connections. Preserve additional open space and complete wildlife corridor. \$27,972,000
24 Sierra Azul: Rancho de Guadalupe Family Recreation	Open Rancho de Guadalupe to public access. Develop accessible multi-use trails with amenities such as parking and family recreation. Restore habitat for rare species. Protect cultural and natural resources. \$10,078,000
25 Sierra Azul: Loma Prieta Area Public Access, Regional Trails and Habitat Projects	Provide public access and recreation, including small campground. Develop, improve, connect regional multi-use trails to Forest of Nisene Marks State Park, to protected land to east, and to Mt. Umunhum. Protect Steelhead habitat, rare plants and grasslands, restore Knobcone Pine stands. \$7,986,000

Peninsula Foothills and Bay (Cupertino, Los Altos, Los Altos Hills, Sunnyvale, Mountain View, Palo Alto, East Palo Alto, Menlo Park, Atherton, Redwood City, San Carlos, Woodside, Portola Valley, Skyline)	
2	Regional: Bayfront Habitat Protection and Public Access Partnerships Partner to complete gaps in Bay Trail and develop city-to-bay trails. Support wetland restoration and associated interpretive facilities. Preserve additional bayfront open space. \$5,052,000
4	El Corte de Madera Creek: Bike Trail and Water Quality Projects Develop single-use biking/hiking trails, complete Ridge Trail gaps, and develop trail system leading to parking area. Restore damaged trails to improve water quality. Preserve additional open space as available. \$8,376,000
5	La Honda Creek: Upper Area Recreation, Habitat Restoration and Conservation Grazing Projects Open upper half of the preserve to public; provide biking/hiking/equestrian trails, dog access, and staging areas. Provide loop & connector trails. Restore habitat for rare species. Improve fencing, corrals, and water systems to reintroduce conservation grazing. \$11,733,000
6	Windy Hill: Trail Improvements, Preservation and Hawthorns Area Historic Partnership Improve trails, complete pond facilities. Increase multi-use trails, study possible improvements to increase dog use. Open Hawthorns Area; develop trails connecting to Portola Valley and Palo Alto trails. Partner to protect, restore, and interpret historic buildings. Improve habitat conditions in Los Trancos Creek. Preserve additional scenic open space as available. \$12,740,000
8	La Honda Creek/Russian Ridge: Preservation of Upper San Gregorio Watershed & Ridge Trail Completion Preserve upper San Gregorio watershed; restore endangered species habitats. Support opportunities to provide additional water for fisheries. Complete Bay Area Ridge Trail multi-use connections and gaps. Provide additional public use facilities. \$15,347,000
9	Russian Ridge: Public Recreation, Grazing and Wildlife Protection Projects Open currently closed areas of preserve. Construct and extend trails. Improve fencing, corrals, and water systems to reintroduce conservation grazing. Improve habitat for sensitive species, implement pond enhancement projects for garter snakes and red-legged frogs. \$5,560,000
10	Coal Creek: Reopen Alpine Road for Trail Use Reopen Alpine Road as trail connection between Portola Valley & Skyline Blvd. Reroute trails to reduce erosion and improve visitor experience. \$8,017,000
11	Rancho San Antonio: Interpretive Improvements, Refurbishing, and Transit Solutions Add welcome center, refurbish and add interpretive exhibits to Deer Hollow Farm. Support of transit improvement options such as bike trails, bikeshare station, bus service, or additional parking. \$10,811,000
12	Peninsula/South Bay Cities: Partner to Complete Middle Stevens Creek Trail Support work by cities to develop the middle section of the Stevens Creek Trail and enhance neighborhood connections. Support work by partners to complete stream corridor restoration and steelhead habitat enhancement below dam. Develop and install interpretive signage. \$1,038,000
16	Long Ridge: Trail, Conservation and Habitat Restoration Projects (Saratoga) Improve roadside parking and provide restrooms. Develop new trail connections to Eagle Rock and Devils Canyon. Repair trails for year-round multi-use access. Protect watersheds for steelhead. Preserve additional open space as available. Implement pond and habitat enhancement restoration projects to benefit rare species. \$5,140,000
17	Regional: Complete Upper Stevens Creek Trail Complete multi-use connection between the Bay Trail & Bay Area Ridge Trail above the reservoir through Picchetti Ranch Open Space Preserve & Lower/Upper Stevens Creek County Parks. Improve Preserve trails and neighborhood connections. Preserve additional open space as available. \$7,760,000

Coast (Half Moon Bay, San Gregorio, Pescadero, La Honda,)	
1	Miramontes Ridge: Gateway to the Coast Public Access, Stream Restoration and Agriculture Enhancement Preserve scenic open space land as available, and establish wildlife corridor. Restore fish and red-legged frog habitats in Madonna Creek watershed. Partner to enhance water availability for agriculture and fish. Develop trail loop system, including Ridge Trail and neighborhood access points. Develop staging area, repair bridges. \$27,774,000
3	Purisima Creek Redwoods: Purisima-to-Sea Trail, Watershed Protection and Conservation Grazing Complete and open multi-use Purisima-to-Sea trail connection between Ridge Trail and Coastal Trail, and new parking areas. Preserve additional open space as available. Remove fish barriers and restore Lobitos Creek. Restore ponds for endangered species. \$7,608,000
7	La Honda Creek: Driscoll Ranch Public Access, Endangered Wildlife Protection and Conservation Grazing Open Driscoll Ranch Area; provide biking/hiking/equestrian trails, limited dog access, parking areas, and interpretive displays. Develop loop & connector trails. Restore habitat for endangered species. Restore La Honda Creek; remove fish migration barriers. \$14,825,000
13	Cloverdale Ranch: Wildlife Protection, Grazing and Trail Connections Improve fencing, corrals, and water systems to increase conservation grazing and sustain large contiguous grasslands. Restore habitat for endangered species. Provide trail connections to nearby State parks. \$15,712,000
14	Regional: Trail Connections and Campgrounds Develop trails between Butano, Pescadero County Park, Pescadero, Russian Ridge, and between Skyline and Portola Redwoods, Big Basin State Park. Partner with County and State Parks to improve existing campgrounds. \$3,966,000
15	Regional: Redwood Protection and Salmon Fishery Conservation Preserve additional open space as available. Protect and enhance redwood stands, mountain scenery, various habitats and steelhead salmon. \$50,728,000



3. INDEPENDENT CITIZEN OVERSIGHT COMMITTEE

An Independent Citizen Oversight Committee will be formed to verify expenditures of bond proceeds. The Independent Citizen Oversight Committee will consist of seven at-large members, all of whom shall be District residents. The Citizen Oversight Committee will be selected by the Board and interviewed and approved in open session, and will be subject to the conflict of interest constraints of the California Political Reform Act.

The responsibilities of the Committee include:

- Review Plan expenditures on an annual basis to verify conformity with the Expenditure Plan.
- Review District's Annual Audit and Annual Accountability report and present the Committee's findings to the Board at a public meeting.
- Review any proposed amendments to the Expenditure Plan.

**EXHIBIT B
TAX RATE STATEMENT**

An election will be held in the Midpeninsula Regional Open Space District (the "District") on June 3, 2014, to authorize the sale of up to \$300 million in bonds of the District to provide public access and acquire, restore, and preserve open space throughout the District as described in the ballot measure. If the bonds are approved, the District expects to sell the bonds in several series over time. Principal and interest on the bonds will be payable from the proceeds of tax levies made upon the taxable property in the District. The information contained in numbered paragraphs 1 - 3 below is provided in compliance with sections 9400-9404 of the Elections Code of the State of California.

1. The best estimate of the tax which would be required to be levied to fund this bond issue during the *first* fiscal year after the sale of the first series of bonds, based on estimated assessed valuations available at the time of filing of this statement, is \$1.00 per \$100,000 of assessed valuation in fiscal year 2015-16.

2. The best estimate of the tax rate which would be required to be levied to fund this bond issue during the first fiscal year after the sale of the *last* series of bonds, based on estimated assessed valuations available at the time of filing of this statement, is \$2.90 per \$100,000 of assessed valuation in fiscal year 2044-45.

3. The best estimate of the *highest* tax rate which would be required to be levied to fund this bond issue, based on estimated assessed valuations available at the time of filing of this statement, is \$3.18 per \$100,000 of assessed valuation in fiscal year 2034-35.

Voters should note that the estimated tax rates are based on the estimated *ASSESSED VALUE* of taxable property on the respective County's official tax rolls, not on a property's market value. Property owners should consult their own property tax bills to determine their property's assessed value and any applicable tax exemptions.

Attention of all voters is directed to the fact that the foregoing information is based upon the District's projections and estimates only, which are not binding upon the District. The actual tax rates and the years in which they will apply may vary from those presently estimated, due to variations from these estimates in the timing of bond sales, the amount of bonds sold and market interest rates at the time of each sale, and actual assessed valuations over the term of repayment of the bonds. The dates of sale and the amount of bonds sold at any given time will be determined by the District based on its needs for funds and other factors. The actual interest rates at which the bonds will be sold will depend on the bond market at the time of each sale. Actual future assessed valuation will depend upon the amount and value of taxable property within the District as determined by the respective County Assessor in the annual property value assessment process.

Dated: _____, 2014.

General Manager
Midpeninsula Regional Open Space District