

APPENDIX B

Vegetation Management Maps

APPENDIX B

APPENDIX B, PART 1

Existing and Potential Treatments (Overlaid on Topographic Maps)

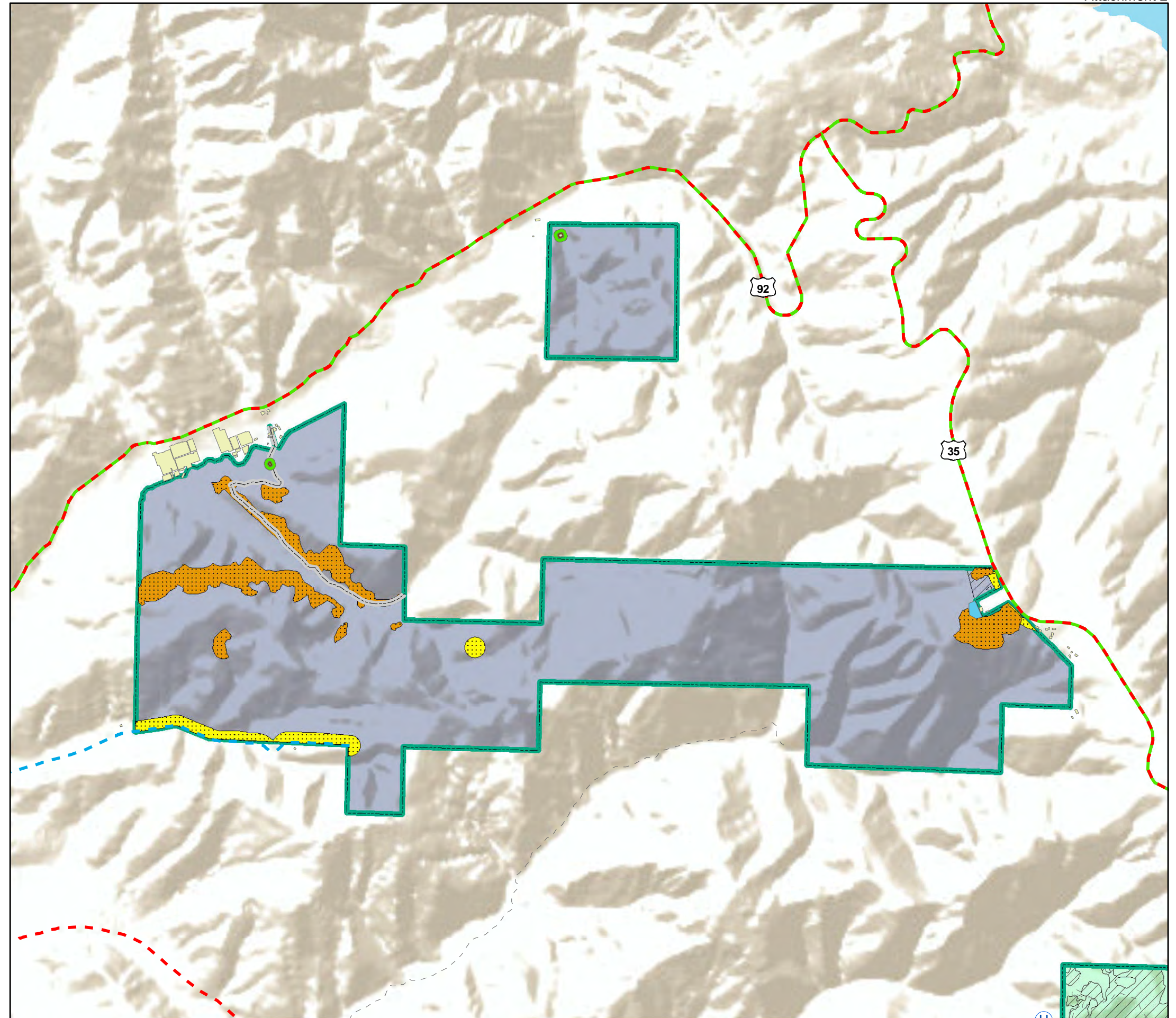
OSP's & Managed Properties	Page Numbers
Bear Creek Redwoods	19
Coal Creek	11, 12
El Corte de Madera Creek	7
El Sereno	18
Felton Station	18
Foothills	12
Fremont Older	17
La Honda Creek	8, 9
Long Ridge	15, 16
Los Trancos	11, 12
Miramontes Ridge	1
Monte Bello	11, 12, 14, 16
Picchetti Ranch	17
Pulgas Ridge	2
Purisima Creek Redwoods	3, 4
Rancho San Antonio	13
Ravenswood	25
Russian Ridge	11
Saratoga Gap	16
Sierra Azul	20-24
Skyline Ridge	11, 14
St. Joseph's Hill	18, 20
Stevens Creek Shoreline NSA	26
Teague Hill	6
Thornewood	8
Tunitas Creek	4, 5
Windy Hill	10

<p>Existing Treatments</p> <ul style="list-style-type: none"> Defensible Space 30-foot Defensible Space 100-foot Fuelbreak 200-foot Non-Shaded Fuelbreak Shaded Fuelbreak Discline Wildland Type 3 Ingress/Egress <p>Potential Fuels Treatments</p> <ul style="list-style-type: none"> Fuelbreak 200-foot Fuelbreak 300-foot Eucalyptus and Acacia Removal Non-Shaded Fuelbreak Shaded Fuelbreak Fire Agency Recommended Potential FRAs for Ecosystem Resiliency Discline Wildland Type 3 Ingress/Egress 	<p>Critical Infrastructure</p> <ul style="list-style-type: none"> Primary Evacuation Route Secondary Evacuation Route Structure Type 1 (Tender) Road or Trail Communication Fire Station Incident Command Post Medivac Site Shelter-in-Place Water Tank <p>Target Hazards</p> <ul style="list-style-type: none"> Assisted Living Facility Camp Site Hospital Community Center School/Day Care Mobile Home Park <p>Fire Management Logistics</p> <ul style="list-style-type: none"> Helispot Lookout Staging <p>Buildings</p> <ul style="list-style-type: none"> Buildings Near Preserves <p>Elevation Contour</p> <ul style="list-style-type: none"> 40ft Interval 	<p>OSP & Managed Properties</p> <ul style="list-style-type: none"> Boundary Bear Creek Redwoods Coal Creek El Corte de Madera Creek El Sereno Felton Station Foothills Fremont Older La Honda Creek Long Ridge Los Trancos Miramontes Ridge Monte Bello Picchetti Ranch Pulgas Ridge Purisima Creek Redwoods Rancho San Antonio Rancho San Antonio County Park Ravenswood Russian Ridge Saratoga Gap Sierra Azul Skyline Ridge St. Joseph's Hill Stevens Creek Shoreline Nature Study Area Teague Hill Thornewood Tunitas Creek Windy Hill
--	---	---

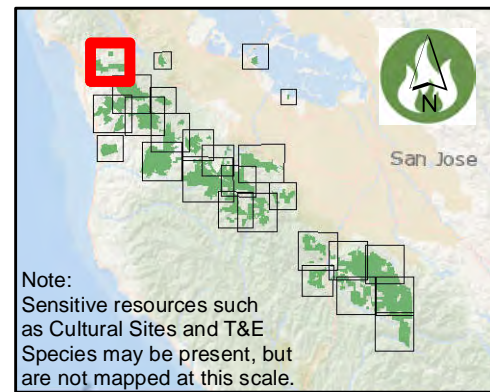
These maps are for reference only. Although every effort has been made to ensure the accuracy of information, errors and conditions originating from physical sources used to develop the data may be reflected on this map. Midpeninsula Regional Open Space District shall not be liable for any errors, omissions, or damages that result from inappropriate use of this document.

Existing and Potential Treatments Miramontes Ridge

- | | | |
|---|----------------------------------|-------------------------------------|
| Existing Treatments | Critical Infrastructure | OSP & Managed Properties |
| Defensible Space 30-foot | Primary Evacuation Route | Boundary |
| Defensible Space 100-foot | Secondary Evacuation Route | Miramontes Ridge |
| Non-Shaded Fuelbreak | Road or Trail | Purisima Creek Redwoods |
| Potential Fuels Treatments | Fire Management Logistics | |
| Fuelbreak 200-foot | Helispot | |
| Eucalyptus and Acacia Removal | | |
| Potential FRAs for Ecosystem Resiliency | | |
| Wildland Type 3 Ingress/Egress | | |

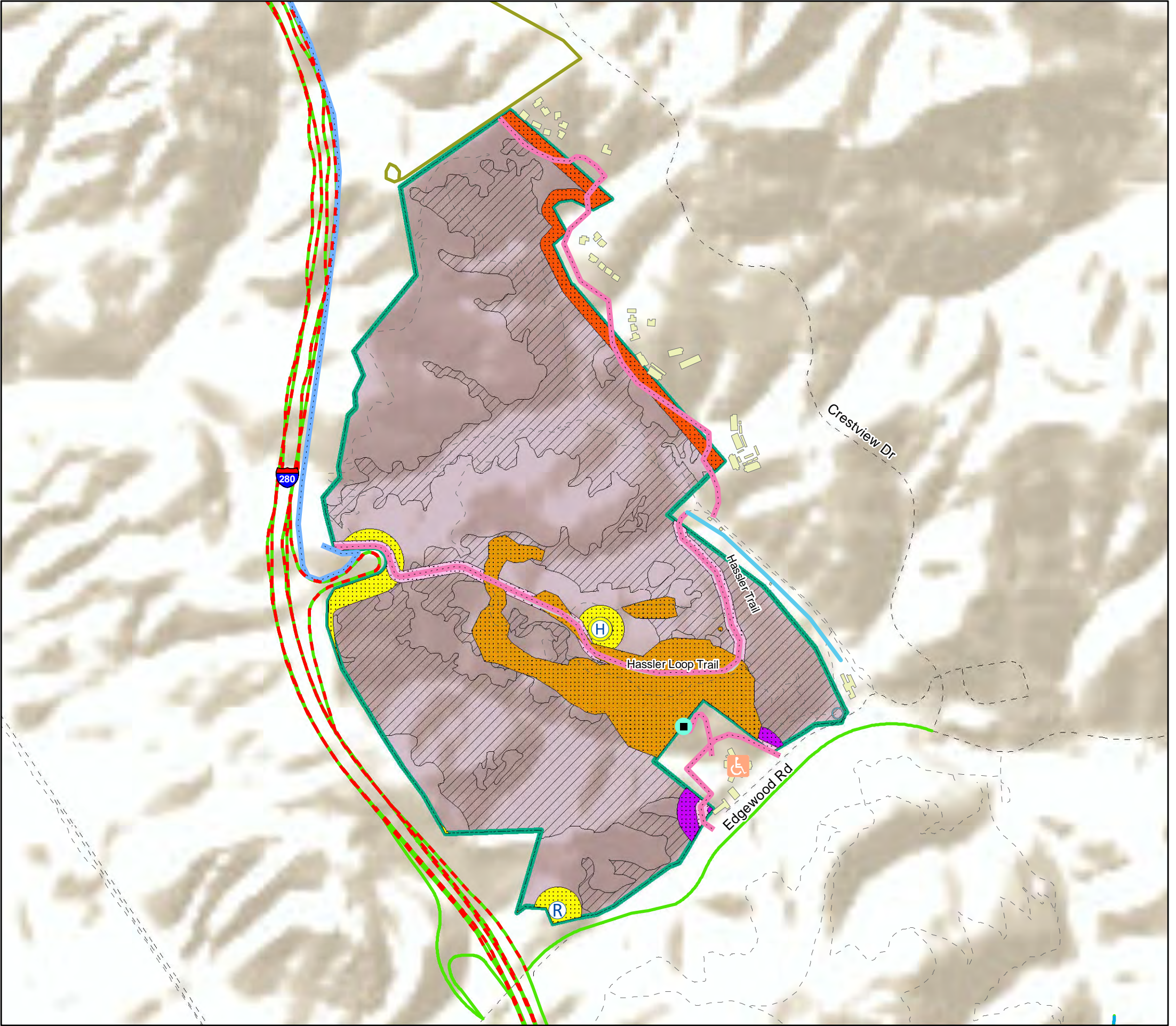


* See Table of Contents page for additional symbology.
 ** Fuel break widths are maximums. Fuelbreaks may be constructed at any width up to the maximum width.

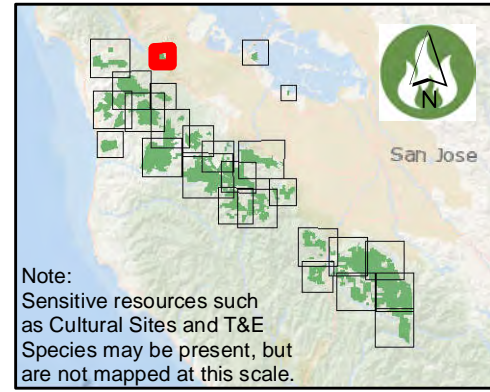


Existing and Potential Treatments Pulgas Ridge

Existing Treatments	--- Road or Trail	OSP & Managed Properties
Fuelbreak 200-foot	Communication	Boundary
Non-Shaded Fuelbreak	Water Tank	Pulgas Ridge
Discline	Target Hazards	
Potential Fuels Treatments	Assisted Living Facility	
Fuelbreak 200-foot	Fire Management Logistics	
Fuelbreak 300-foot	Helispot	
Eucalyptus and Acacia Removal		
Shaded Fuelbreak		
Fire Agency Recommended		
Potential FRAs for Ecosystem Resiliency		
Wildland Type 3 Ingress/Egress		



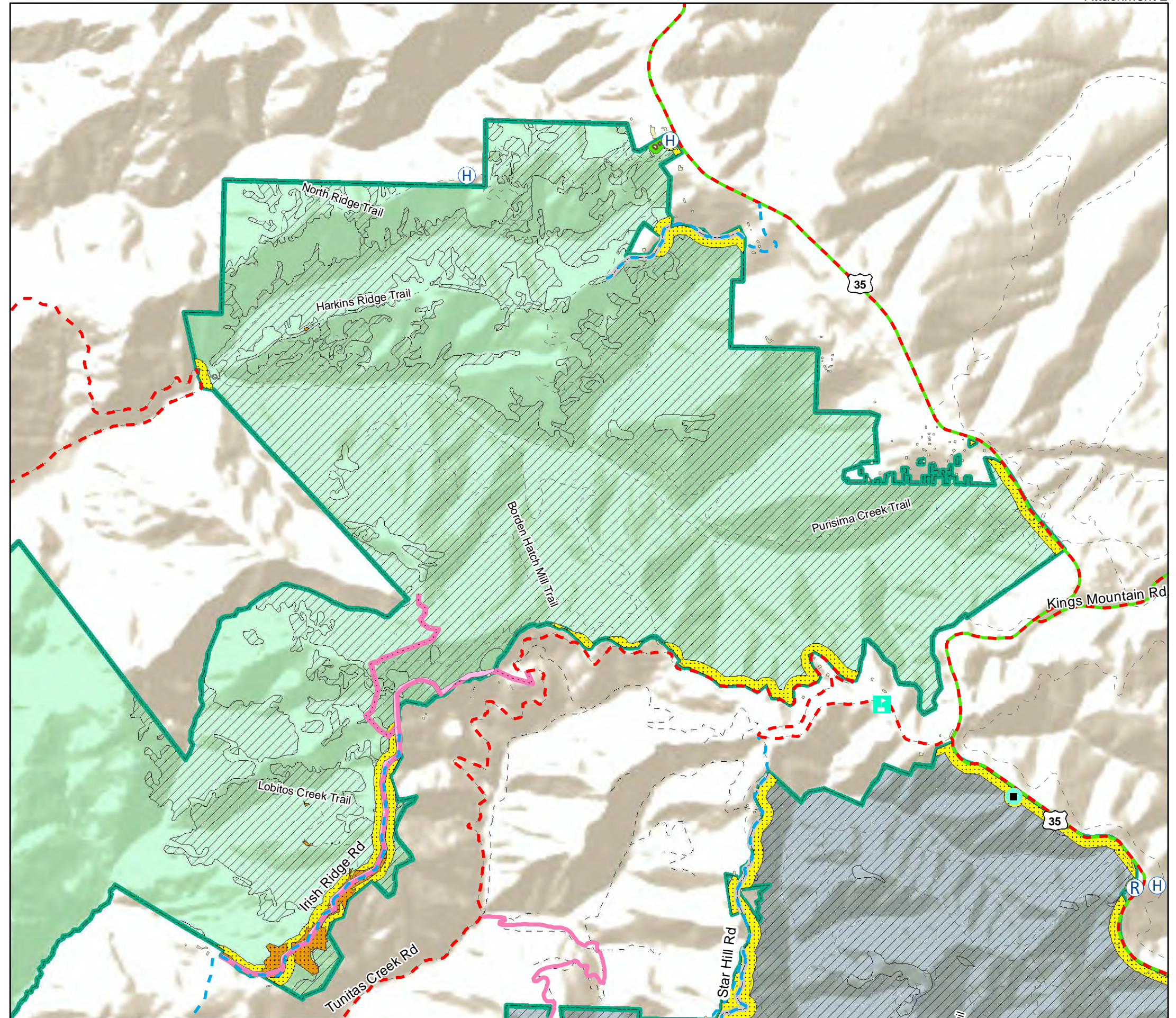
* See Table of Contents page for additional symbology.
 ** Fuel break widths are maximums. Fuelbreaks may be constructed at any width up to the maximum width.



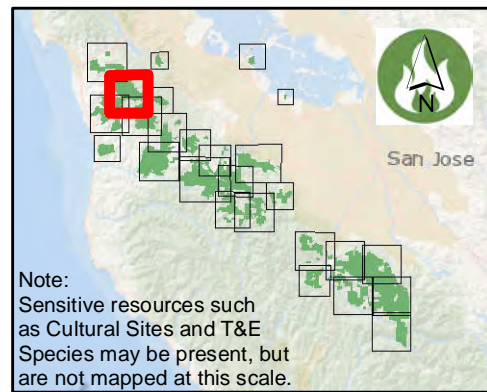
Note:
 Sensitive resources such as Cultural Sites and T&E Species may be present, but are not mapped at this scale.

Existing and Potential Treatments Purisima Creek Redwoods

Existing Treatments	Critical Infrastructure	OSP & Managed Properties
Defensible Space 30-foot	Primary Evacuation Route	Boundary
Defensible Space 100-foot	Secondary Evacuation Route	El Corte de Madera Creek
Fuelbreak 200-foot	Road or Trail	Purisima Creek Redwoods
Non-Shaded Fuelbreak	Communication	
Shaded Fuelbreak	Water Tank	
Potential Fuels Treatments	Target Hazards	
Fuelbreak 200-foot	School/Day Care	
Eucalyptus and Acacia Removal	Fire Management Logistics	
Shaded Fuelbreak	Helispot	
Potential FRAs for Ecosystem Resiliency		
Wildland Type 3 Ingress/Egress		

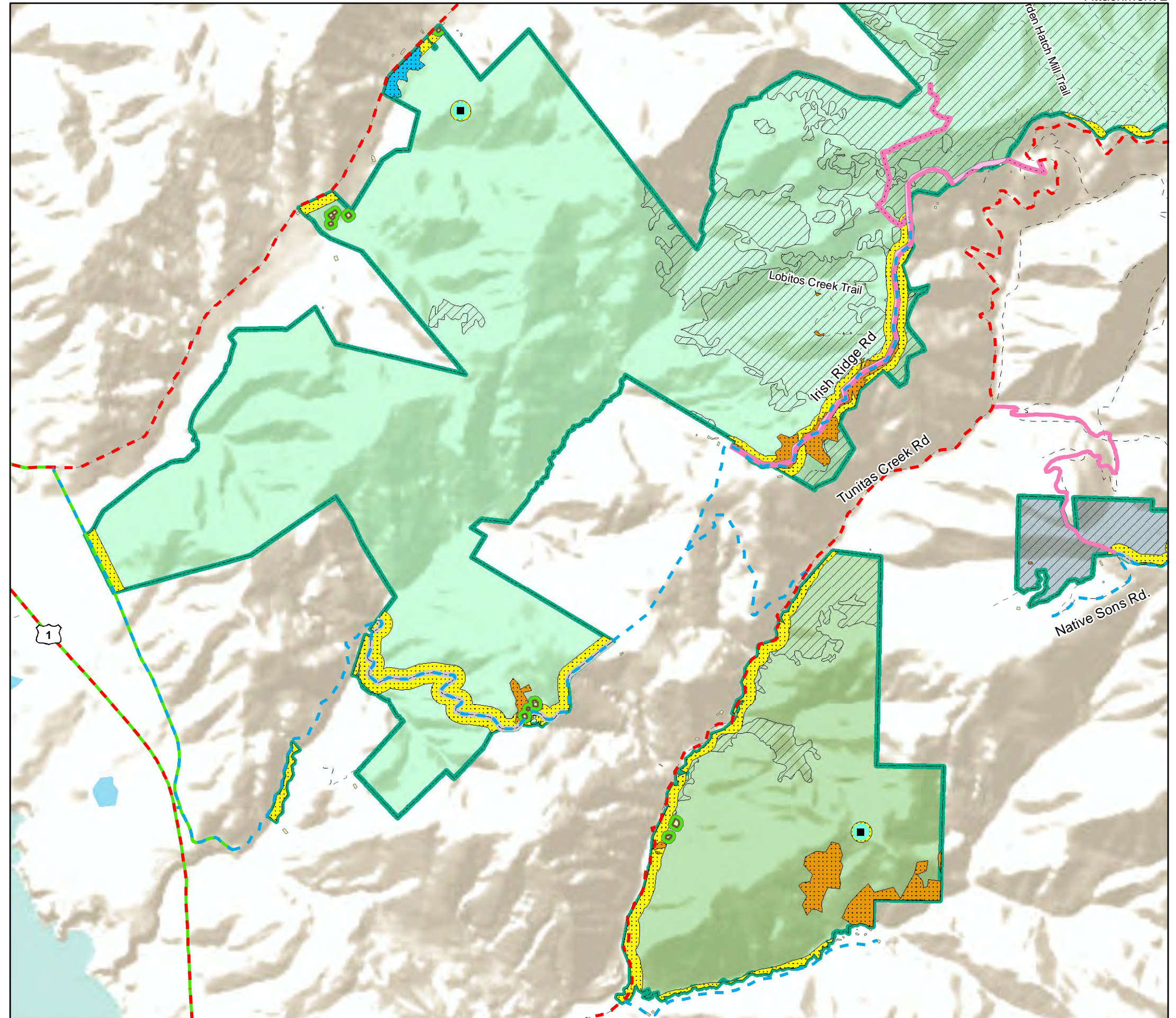
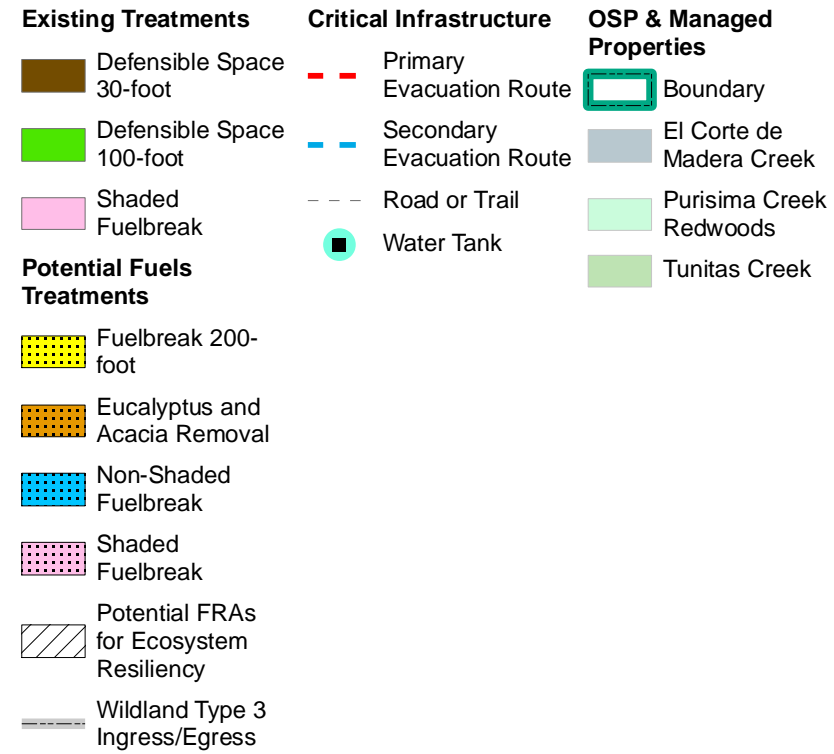


* See Table of Contents page for additional symbology.
 ** Fuel break widths are maximums. Fuelbreaks may be constructed at any width up to the maximum width.

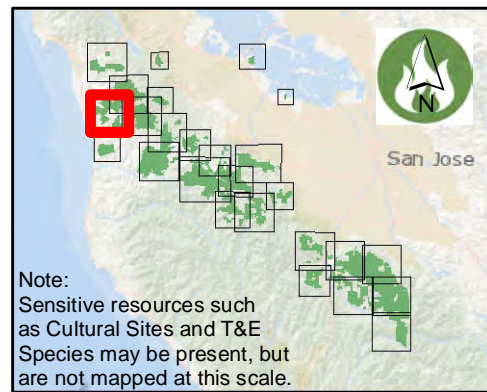


Note:
 Sensitive resources such as Cultural Sites and T&E Species may be present, but are not mapped at this scale.

Existing and Potential Treatments Purisima Creek/Tunitas Creek

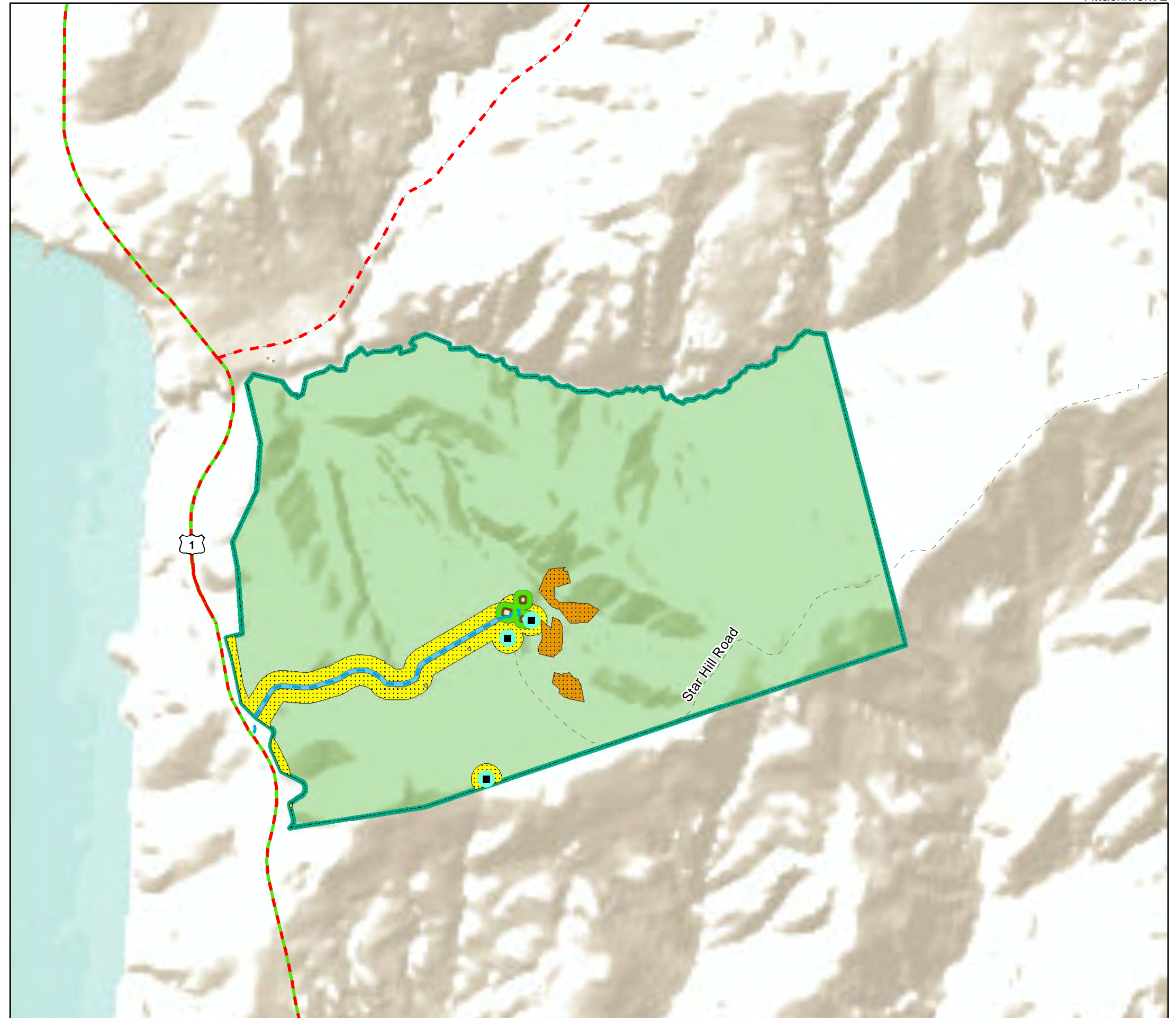


* See Table of Contents page for additional symbology.
 ** Fuel break widths are maximums. Fuelbreaks may be constructed at any width up to the maximum width.

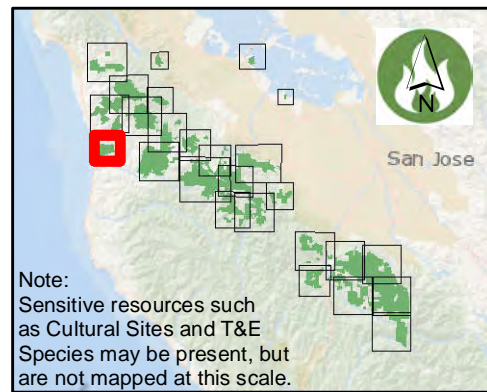


Existing and Potential Treatments Tunitas Creek

- | | | |
|-----------------------------------|--------------------------------|-------------------------------------|
| Existing Treatments | Critical Infrastructure | OSP & Managed Properties |
| Defensible Space 30-foot | Primary Evacuation Route | Boundary |
| Defensible Space 100-foot | Secondary Evacuation Route | Tunitas Creek |
| Non-Shaded Fuelbreak | Road or Trail | Water Tank |
| Potential Fuels Treatments | | |
| Fuelbreak 200-foot | | |
| Eucalyptus and Acacia Removal | | |



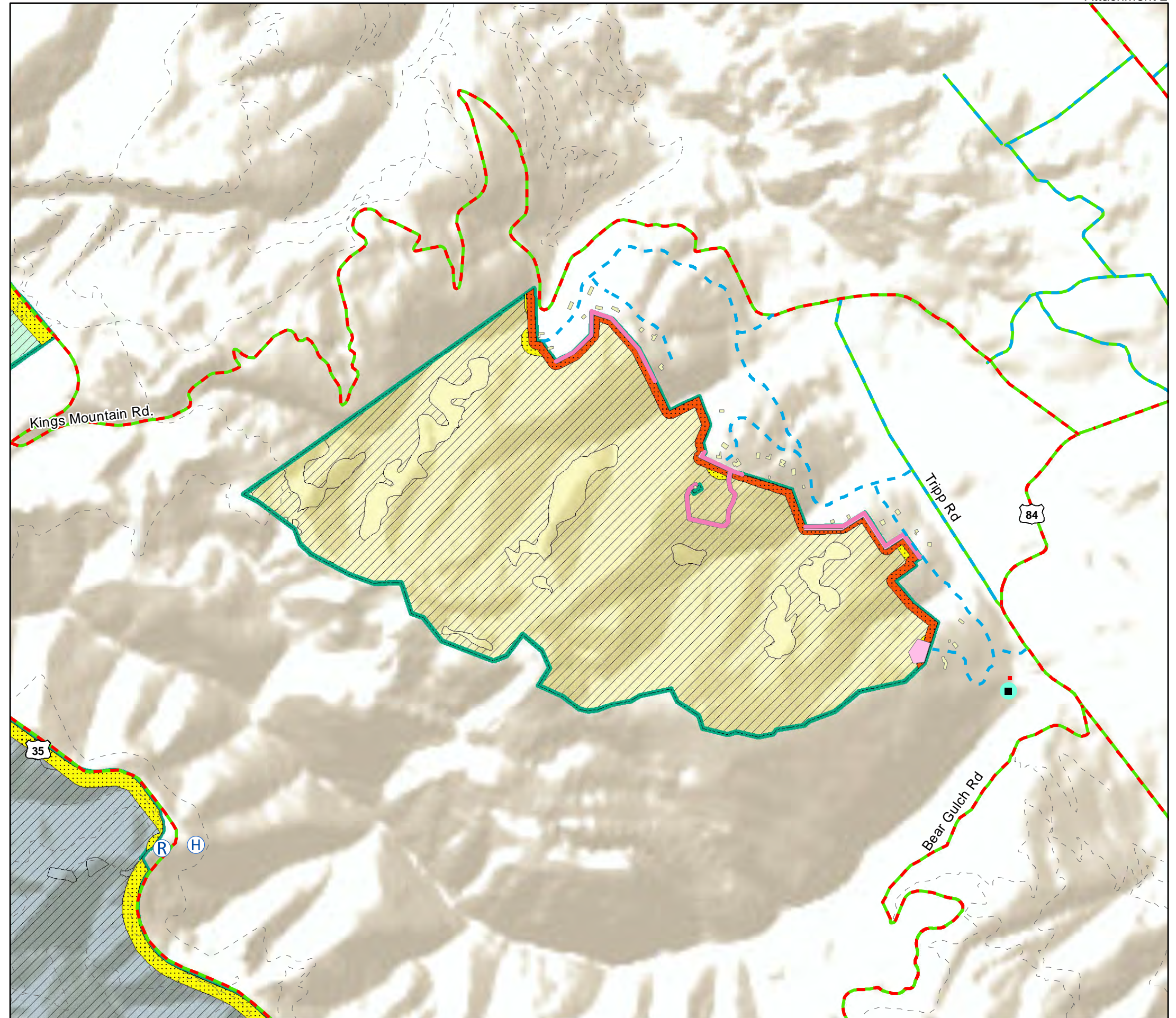
* See Table of Contents page for additional symbology.
 ** Fuel break widths are maximums. Fuelbreaks may be constructed at any width up to the maximum width.



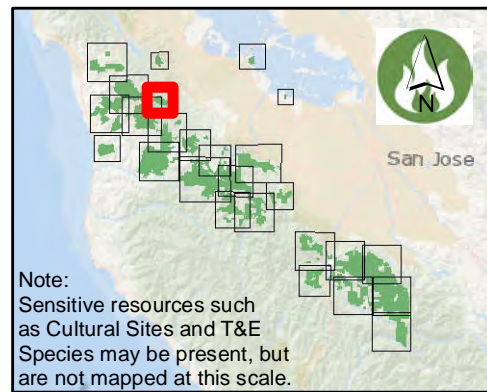
Note:
 Sensitive resources such as Cultural Sites and T&E Species may be present, but are not mapped at this scale.

Existing and Potential Treatments Teague Hill

- | | | |
|---|----------------------------------|-------------------------------------|
| Existing Treatments | Critical Infrastructure | OSP & Managed Properties |
| Shaded Fuelbreak | Secondary Evacuation Route | Boundary |
| Potential Fuels Treatments | Road or Trail | El Corte de Madera Creek |
| Fuelbreak 200-foot | Communication | Purisima Creek Redwoods |
| Fire Agency Recommended | Water Tank | Teague Hill |
| Potential FRAs for Ecosystem Resiliency | Fire Management Logistics | |
| | Helispot | |



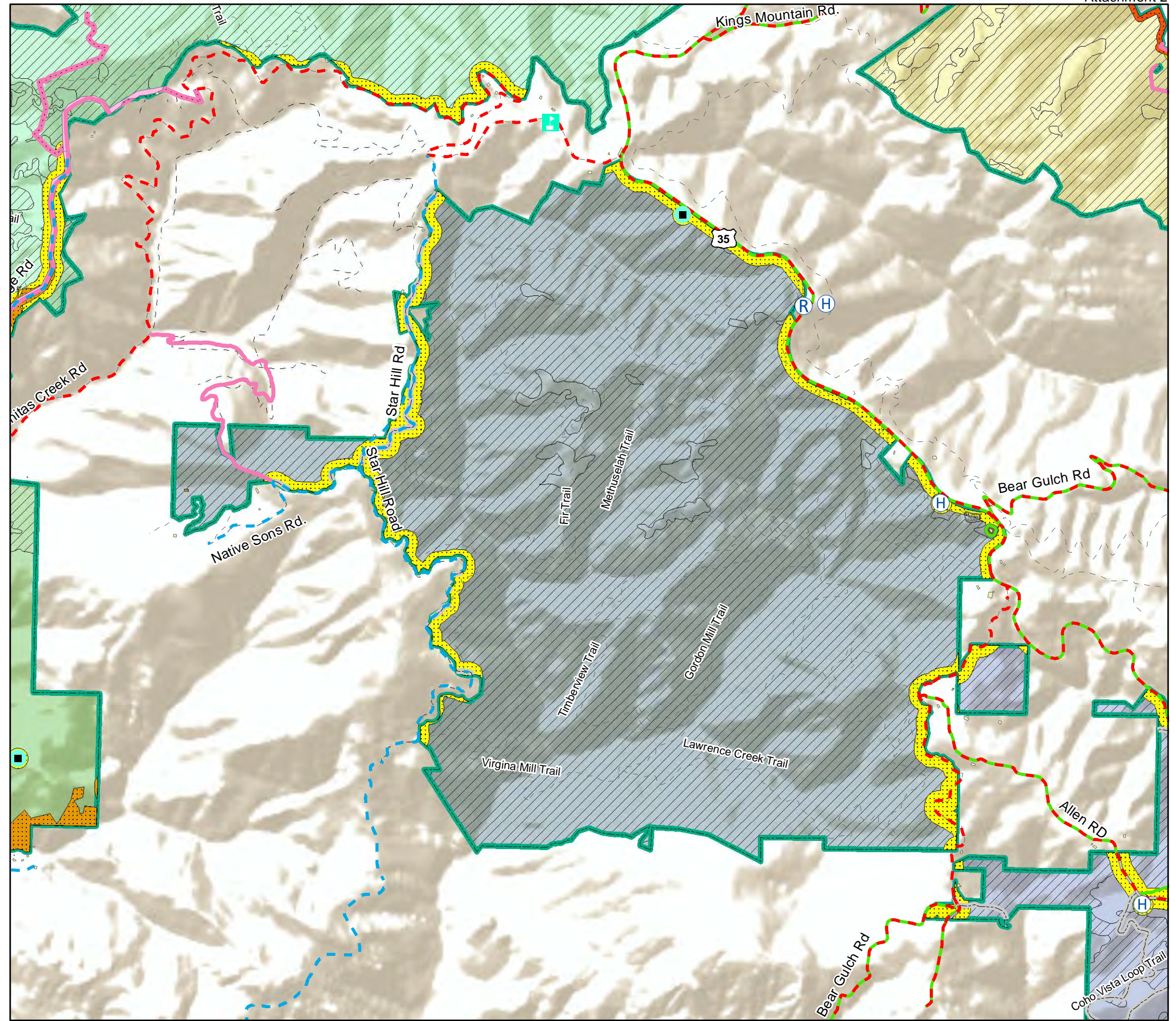
* See Table of Contents page for additional symbology.
 ** Fuel break widths are maximums. Fuelbreaks may be constructed at any width up to the maximum width.



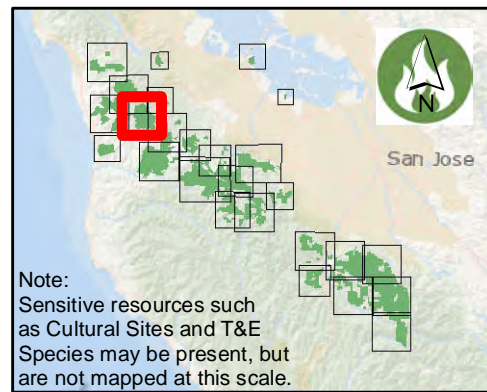
Note:
 Sensitive resources such as Cultural Sites and T&E Species may be present, but are not mapped at this scale.

Existing and Potential Treatments El Corte de Madera Creek

Existing Treatments	Critical Infrastructure	OSP & Managed Properties
Defensible Space 30-foot	Primary Evacuation Route	Boundary
Defensible Space 100-foot	Secondary Evacuation Route	El Corte de Madera Creek
Fuelbreak 200-foot	Structure Type 1 (Tender)	La Honda Creek
Non-Shaded Fuelbreak	Road or Trail	Purisima Creek Redwoods
Shaded Fuelbreak	Communication	Teague Hill
Potential Fuels Treatments	Water Tank	Tunitas Creek
Fuelbreak 200-foot	Target Hazards	
Eucalyptus and Acacia Removal	School/Day Care	
Fire Agency Recommended	Fire Management Logistics	
Potential FRAs for Ecosystem Resiliency	Helispot	
Wildland Type 3 Ingress/Egress		




* See Table of Contents page for additional symbology.
 ** Fuel break widths are maximums. Fuelbreaks may be constructed at any width up to the maximum width.

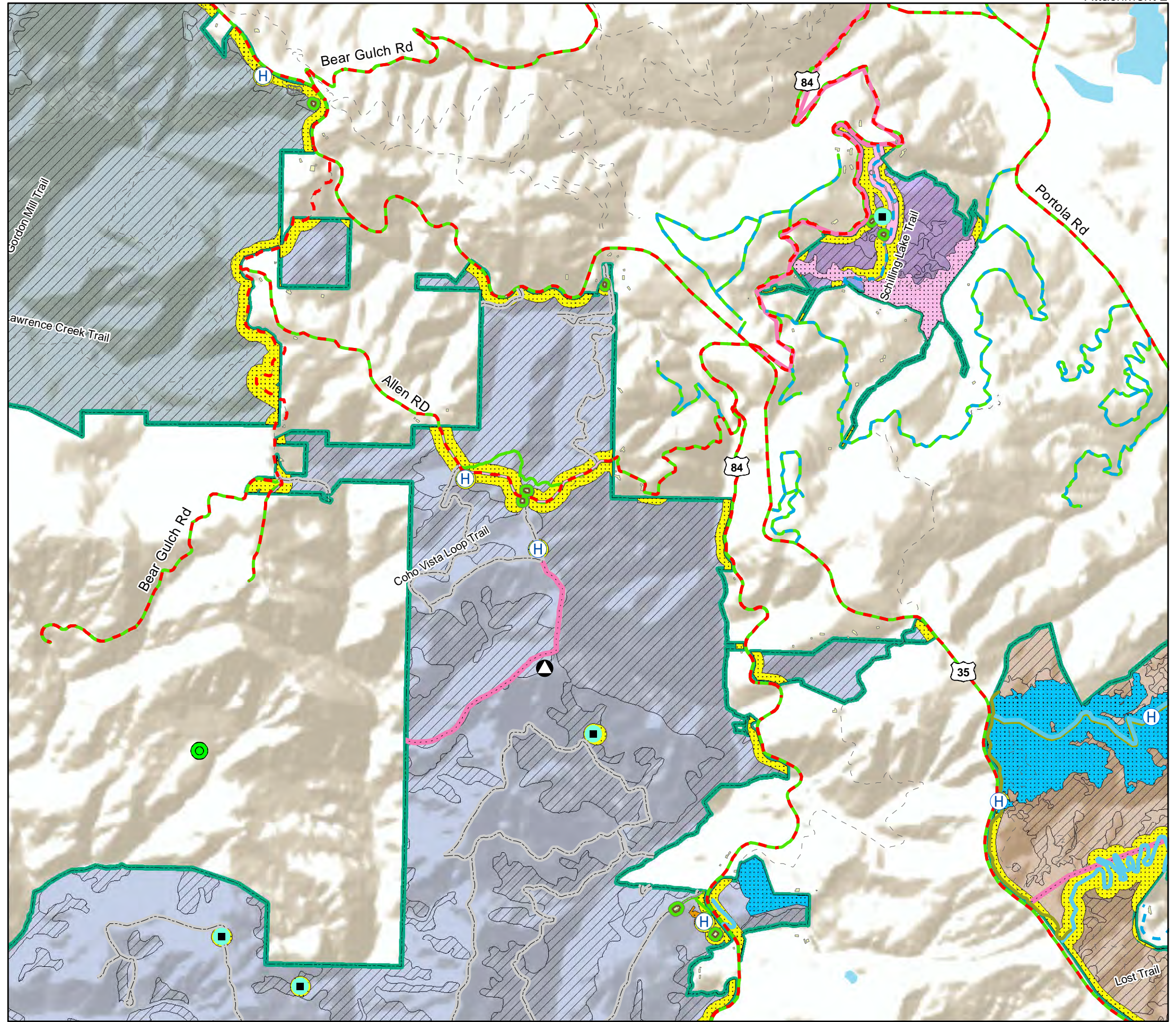
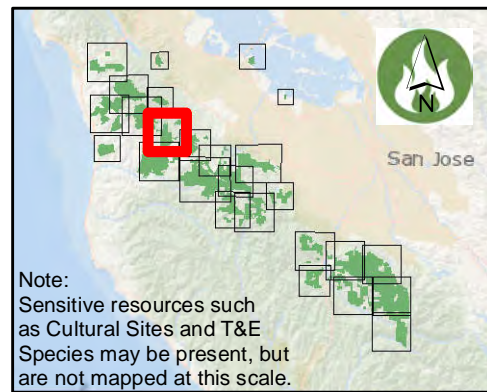


Note:
 Sensitive resources such as Cultural Sites and T&E Species may be present, but are not mapped at this scale.

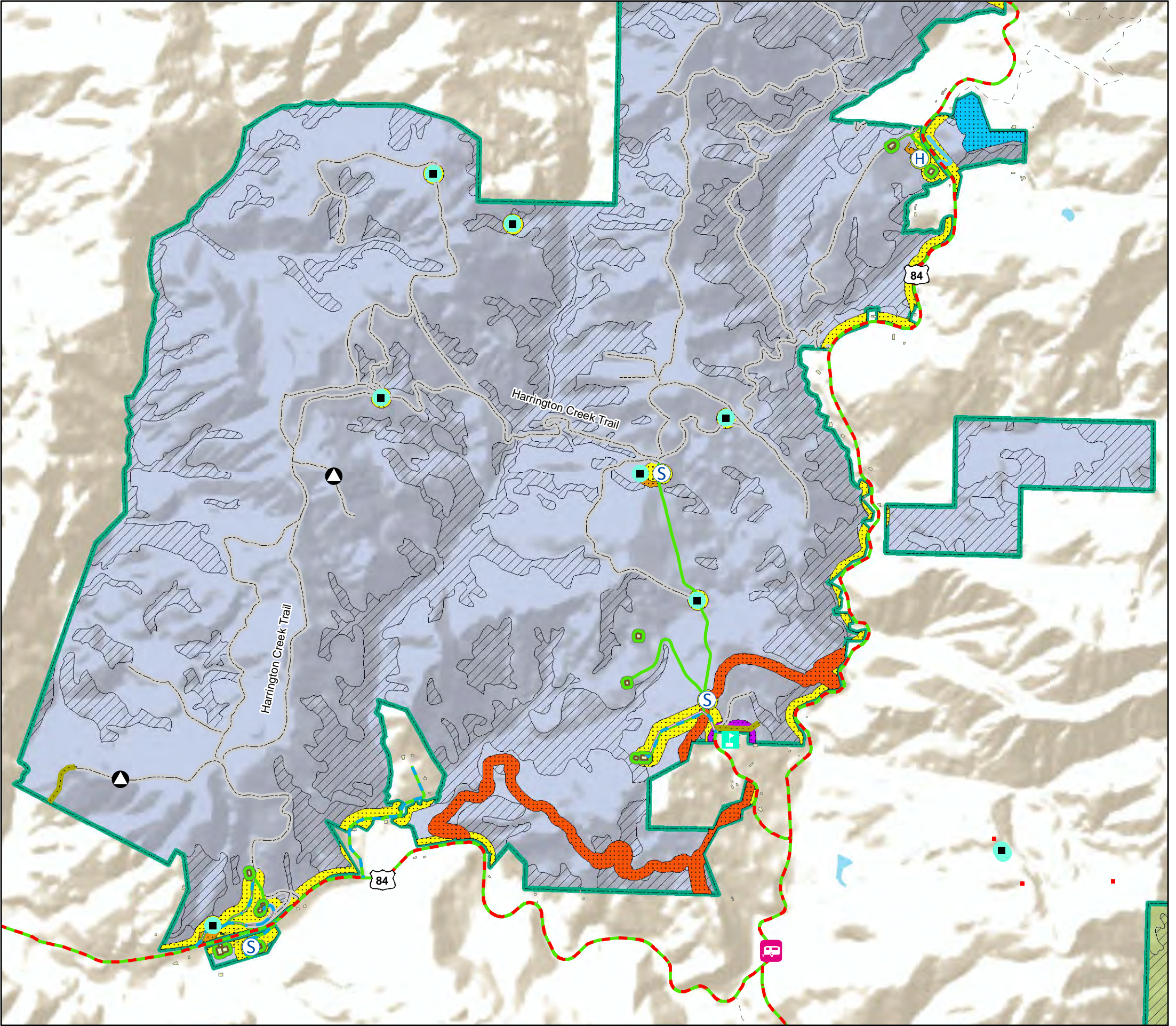
Existing and Potential Treatments La Honda Creek/Thornewood



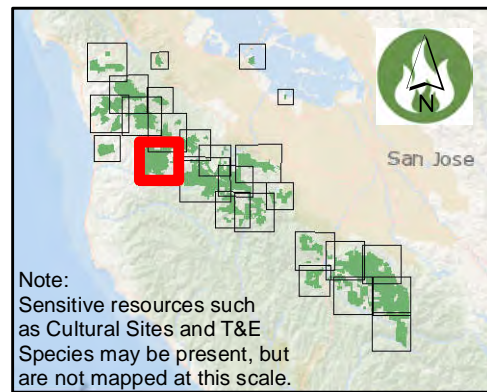
* See Table of Contents page for additional symbology.
 ** Fuel break widths are maximums. Fuelbreaks may be constructed at any width up to the maximum width.



Existing and Potential Treatments La Honda Creek

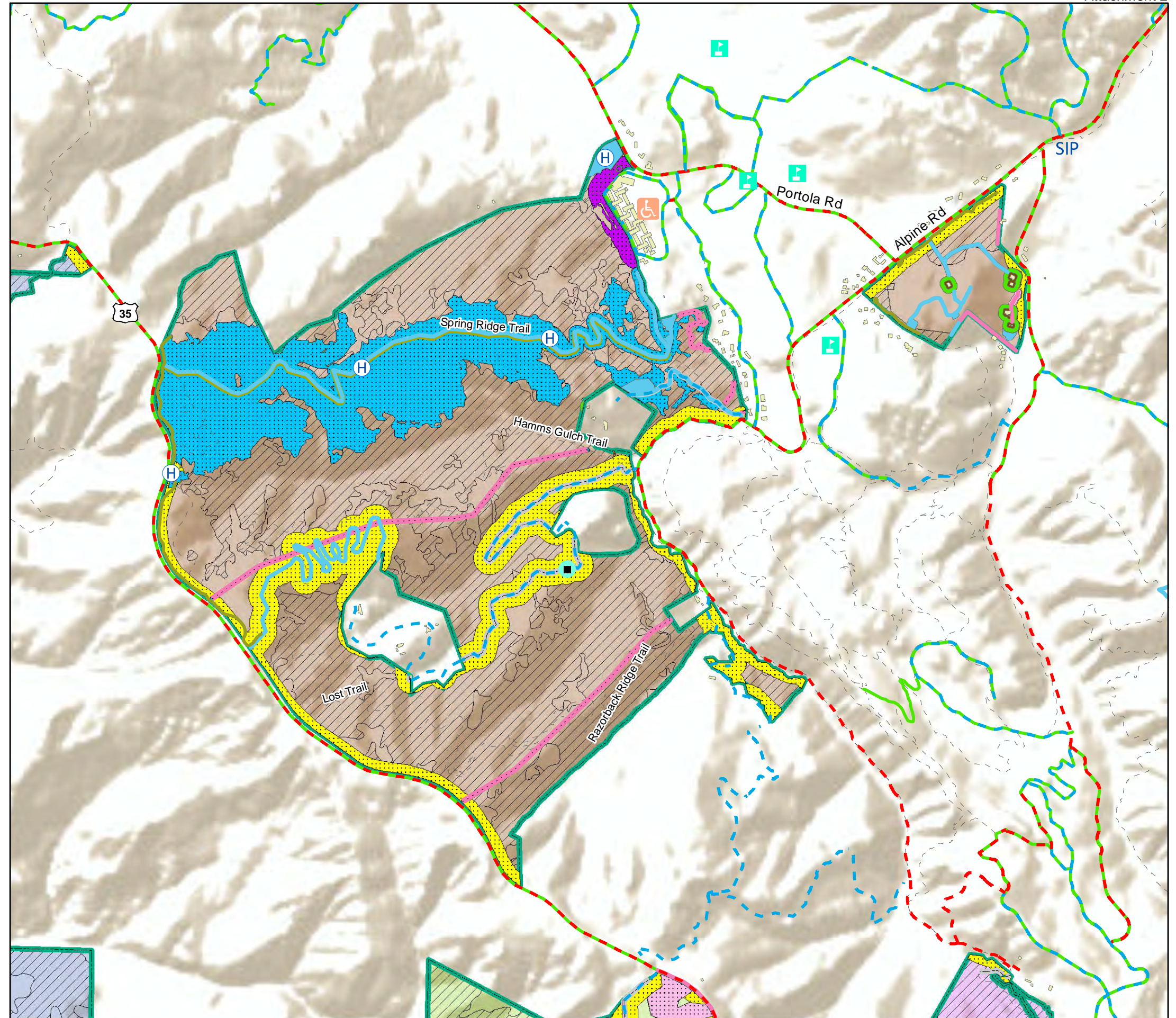


* See Table of Contents page for additional symbology.
 ** Fuel break widths are maximums. Fuelbreaks may be constructed at any width up to the maximum width.

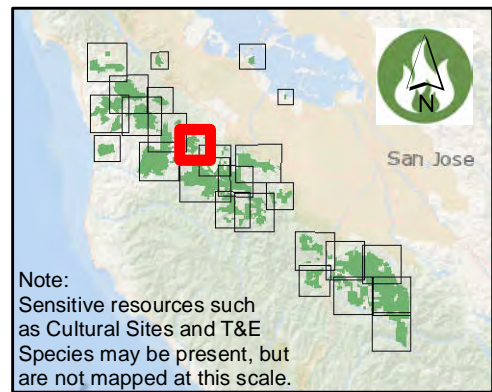


Note:
 Sensitive resources such as Cultural Sites and T&E Species may be present, but are not mapped at this scale.

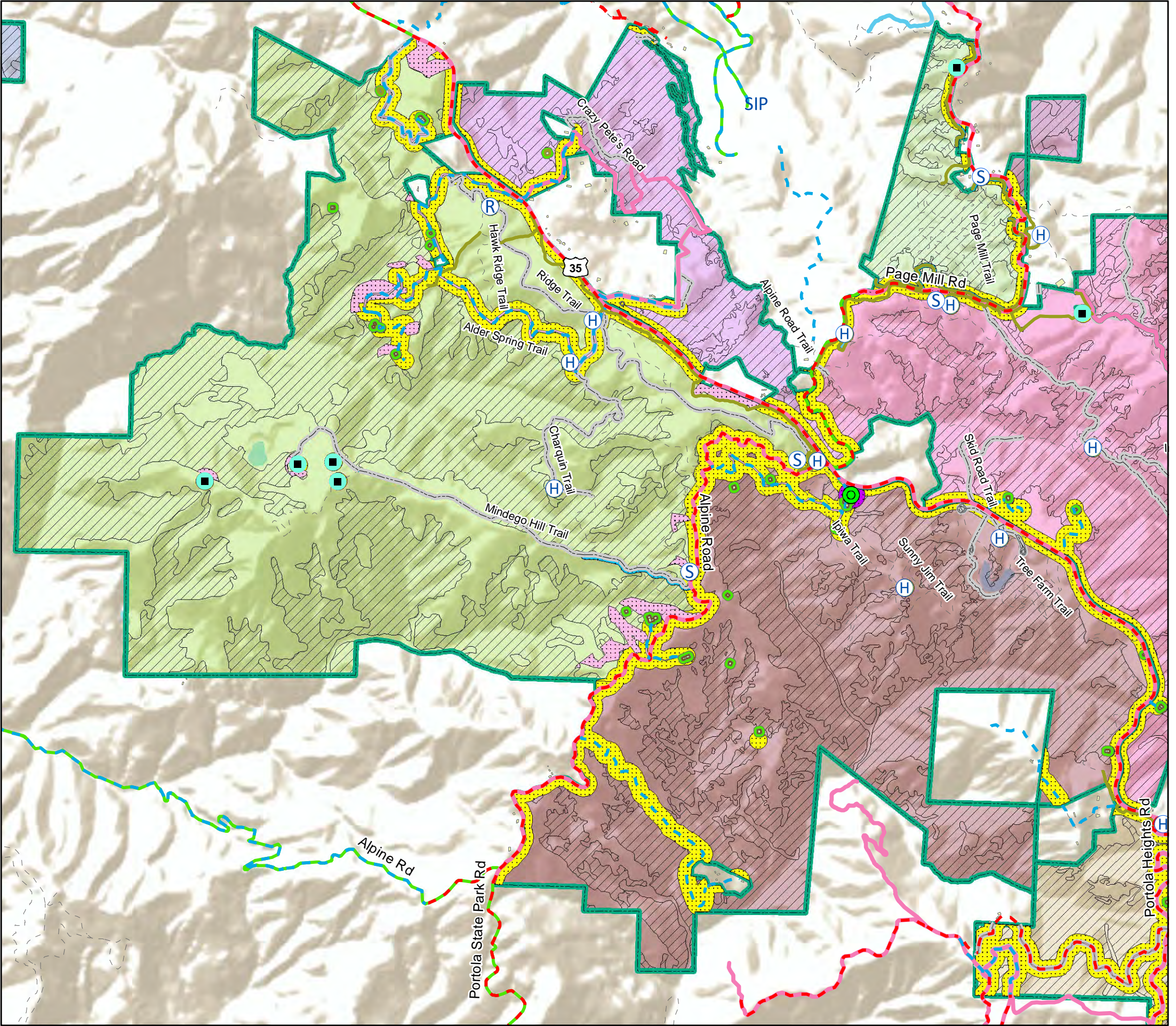
Existing and Potential Treatments Windy Hill



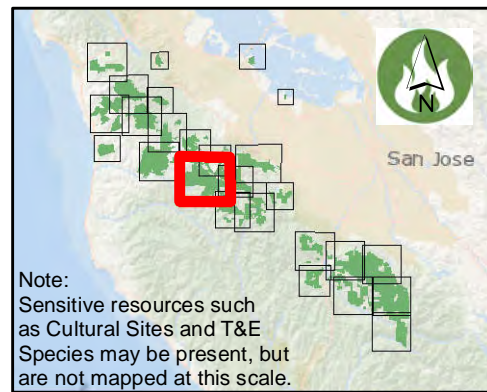
* See Table of Contents page for additional symbology.
 ** Fuel break widths are maximums. Fuelbreaks may be constructed at any width up to the maximum width.



Existing and Potential Treatments Russian Ridge/Coal Creek/Skyline Ridge



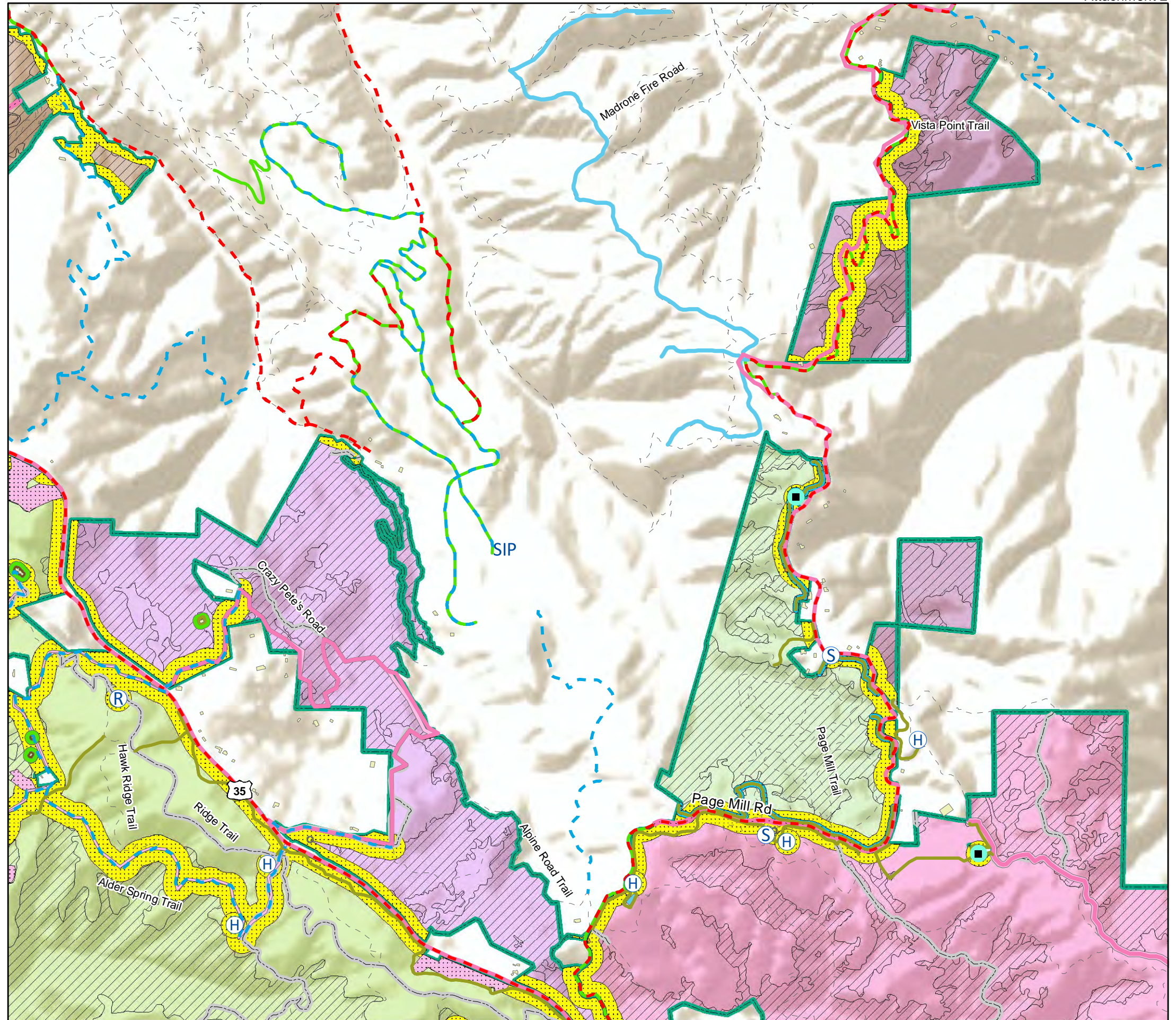
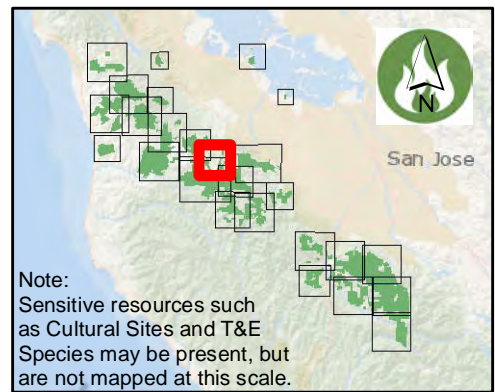
* See Table of Contents page for additional symbology.
 ** Fuel break widths are maximums. Fuelbreaks may be constructed at any width up to the maximum width.



Existing and Potential Treatments Coal Creek/Foothills/Los Trancos

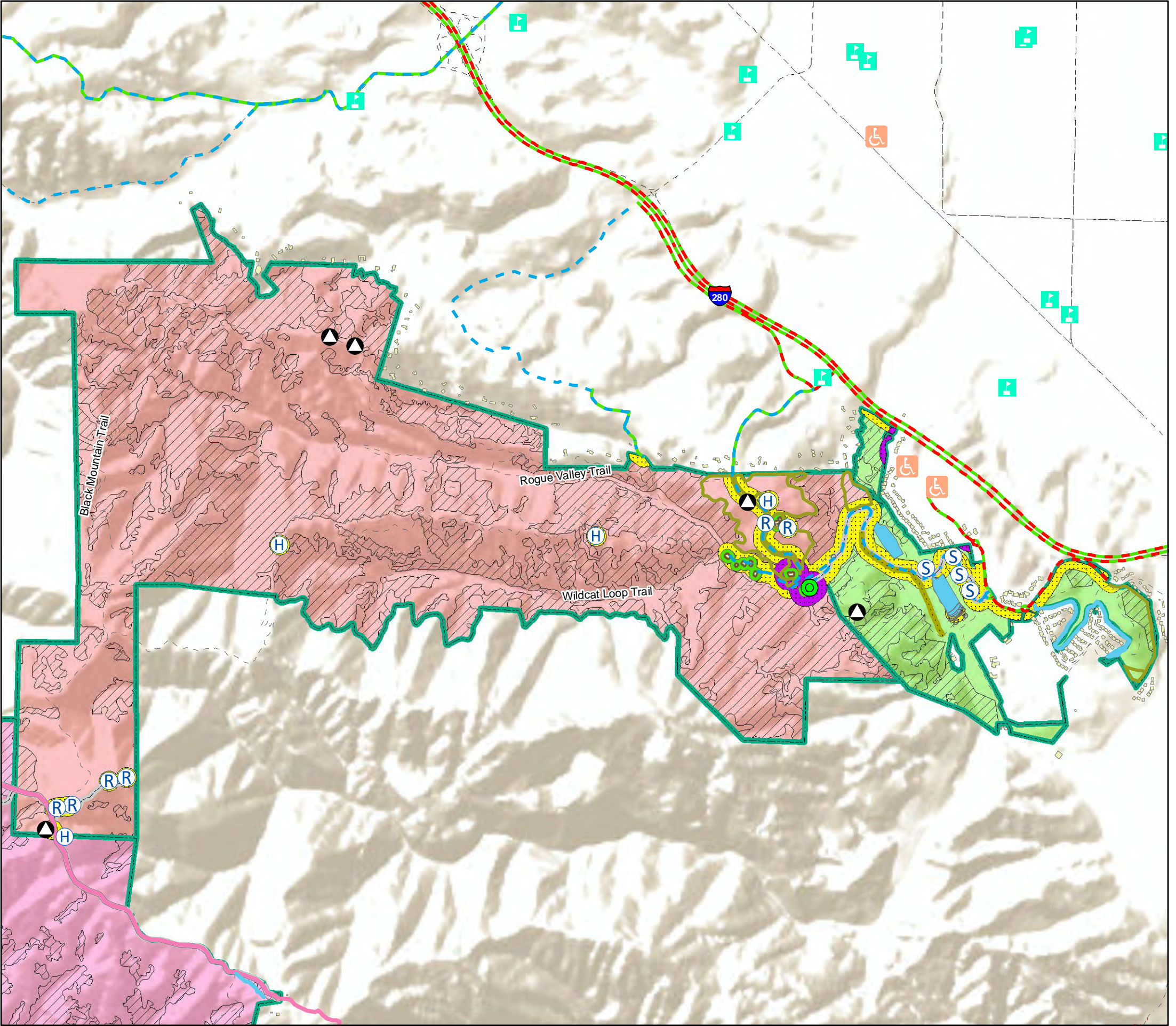


* See Table of Contents page for additional symbology.
 ** Fuel break widths are maximums. Fuelbreaks may be constructed at any width up to the maximum width.

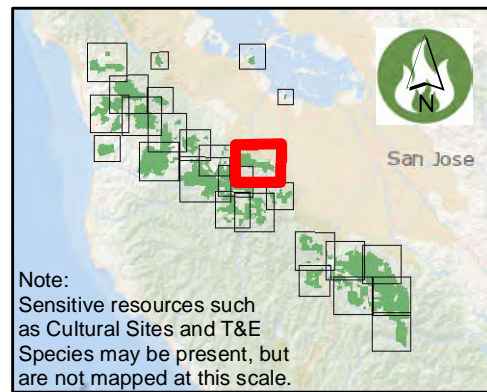


Existing and Potential Treatments Rancho San Antonio

Existing Treatments	Critical Infrastructure	OSP & Managed Properties
Defensible Space 30-foot	Primary Evacuation Route	Boundary
Defensible Space 100-foot	Secondary Evacuation Route	Monte Bello
Fuelbreak 200-foot	Structure Type 1 (Tender)	Rancho San Antonio
Non-Shaded Fuelbreak	Road or Trail	Rancho San Antonio County Park
Shaded Fuelbreak	Communication	
Discline	Target Hazards	
Potential Fuels Treatments	Assisted Living Facility	
Fuelbreak 200-foot	Community Center	
Fuelbreak 300-foot	School/Day Care	
Eucalyptus and Acacia Removal	Fire Management Logistics	
Non-Shaded Fuelbreak	Helispot	
Potential FRAs for Ecosystem Resiliency	Lookout	
Discline	Staging Area	
Wildland Type 3 Ingress/Egress		



* See Table of Contents page for additional symbology.
 ** Fuel break widths are maximums. Fuelbreaks may be constructed at any width up to the maximum width.

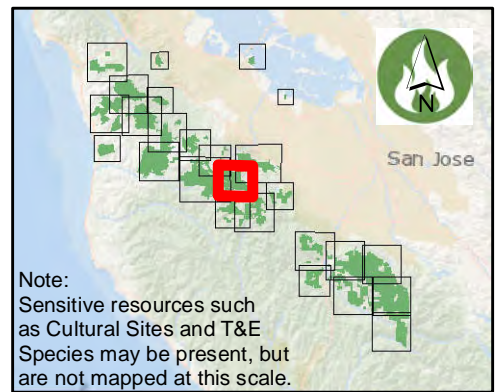


Note:
 Sensitive resources such as Cultural Sites and T&E Species may be present, but are not mapped at this scale.

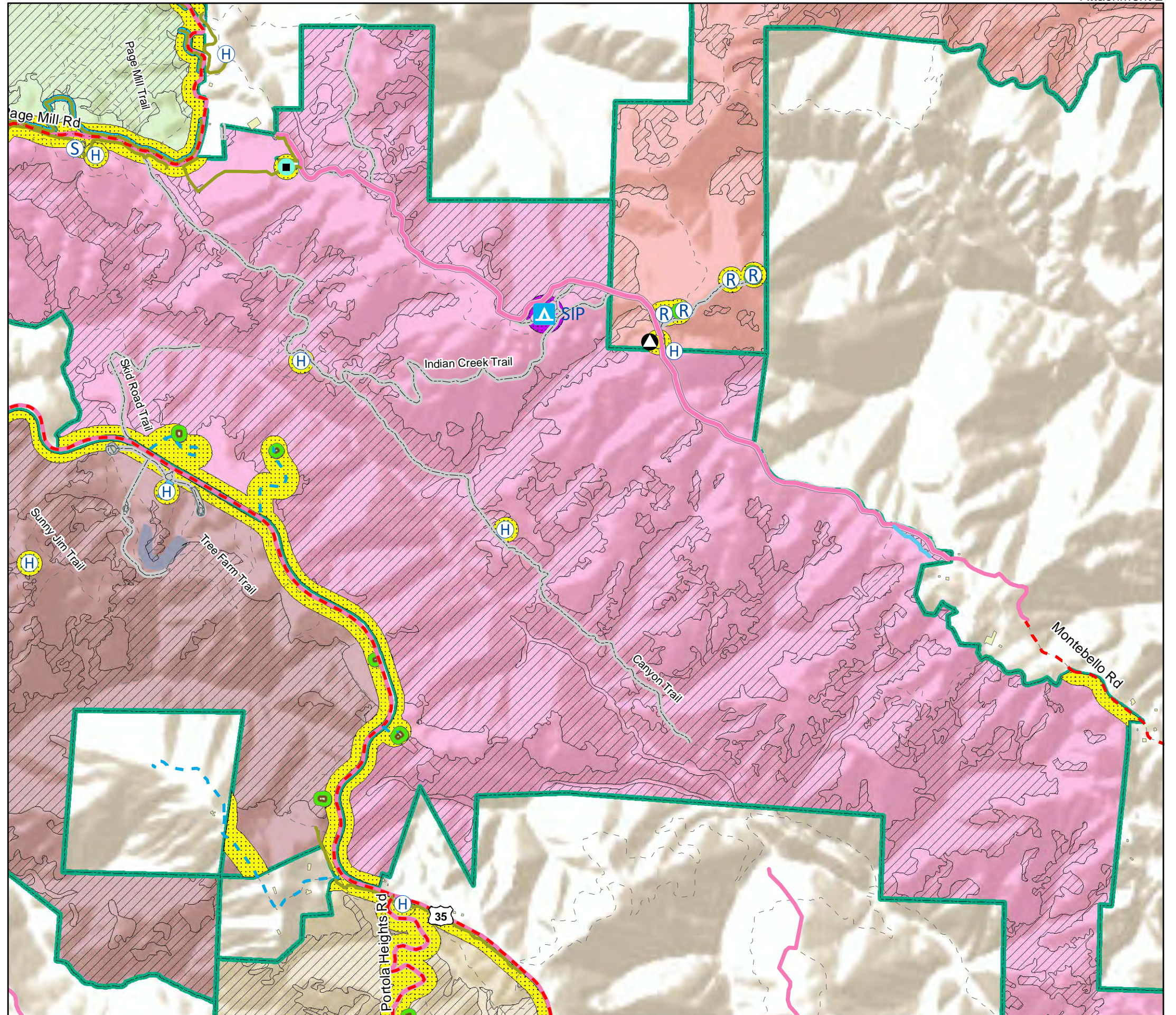
Existing and Potential Treatments Monte Bello

Existing Treatments	Critical Infrastructure	OSP & Managed Properties
Defensible Space 30-foot	Primary Evacuation Route	Boundary
Defensible Space 100-foot	Secondary Evacuation Route	Foothills
Fuelbreak 200-foot	Road or Trail	Long Ridge
Non-Shaded Fuelbreak	Communication	Los Trancos
Shaded Fuelbreak	Shelter-in-Place	Monte Bello
Discline	Water Tank	Rancho San Antonio
Potential Fuels Treatments	Target Hazards	Skyline Ridge
Fuelbreak 200-foot	Camp Site	
Fuelbreak 300-foot	Fire Management Logistics	
Non-Shaded Fuelbreak	Helispot	
Shaded Fuelbreak	Lookout	
Potential FRAs for Ecosystem Resiliency	Staging Area	
Wildland Type 3 Ingress/Egress		

* See Table of Contents page for additional symbology.
 ** Fuel break widths are maximums. Fuelbreaks may be constructed at any width up to the maximum width.

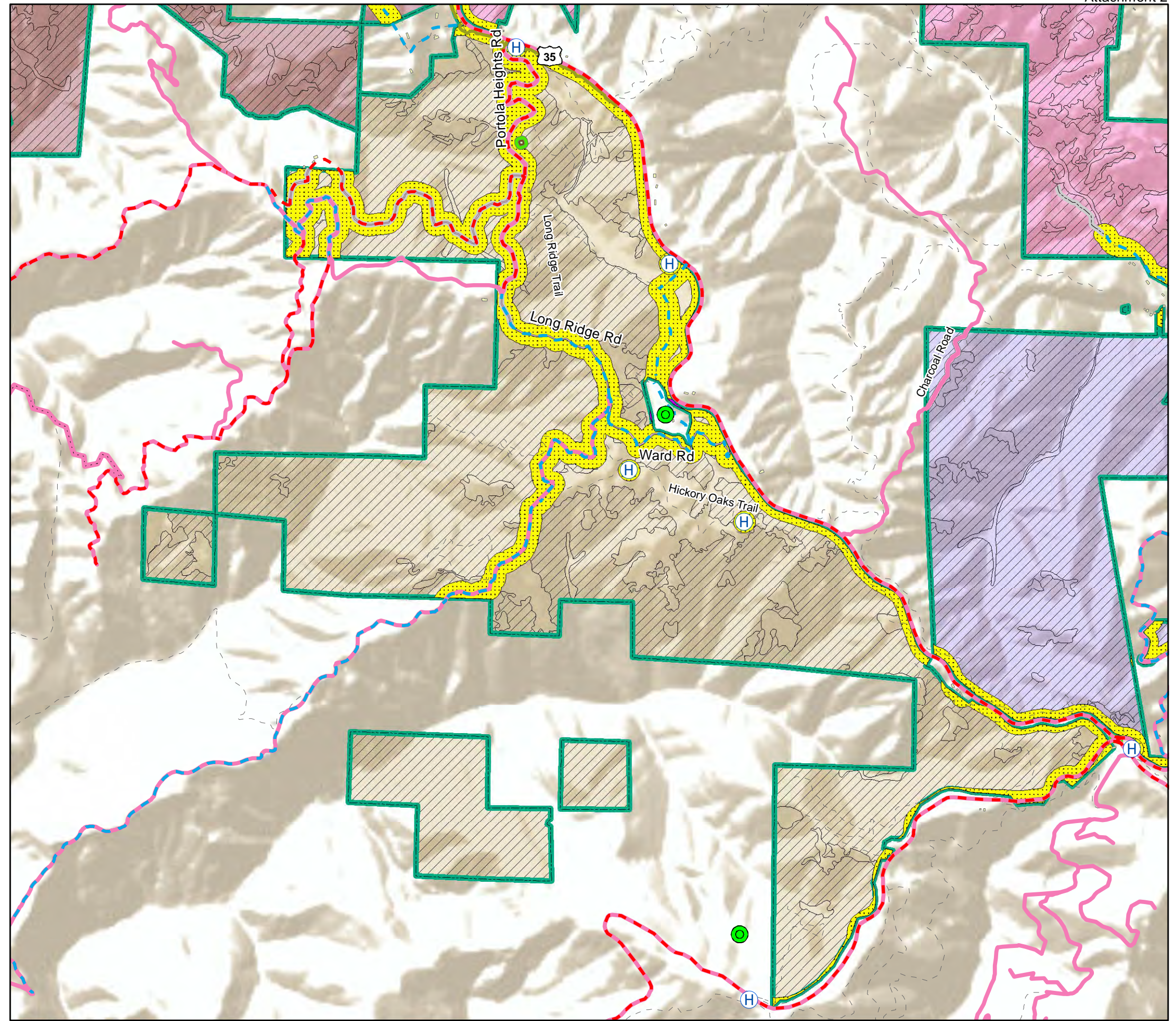


Note:
Sensitive resources such as Cultural Sites and T&E Species may be present, but are not mapped at this scale.

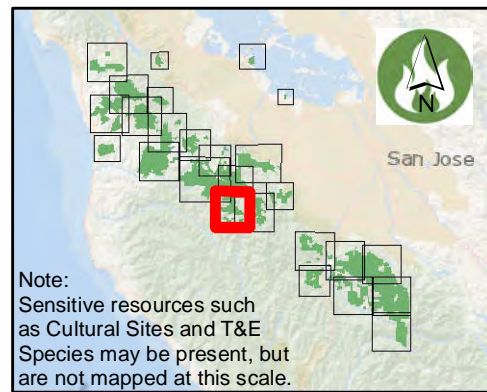


Existing and Potential Treatments Long Ridge

Existing Treatments	Critical Infrastructure	OSP & Managed Properties
Defensible Space 30-foot	Primary Evacuation Route	Boundary
Defensible Space 100-foot	Secondary Evacuation Route	Long Ridge
Fuelbreak 200-foot	Road or Trail	Monte Bello
Non-Shaded Fuelbreak	Target Hazards	Saratoga Gap
Shaded Fuelbreak	Community Center	Skyline Ridge
Discline	Fire Management Logistics	
Potential Fuels Treatments	Helispot	
Fuelbreak 200-foot		
Fuelbreak 300-foot		
Potential FRAs for Ecosystem Resiliency		
Wildland Type 3 Ingress/Egress		

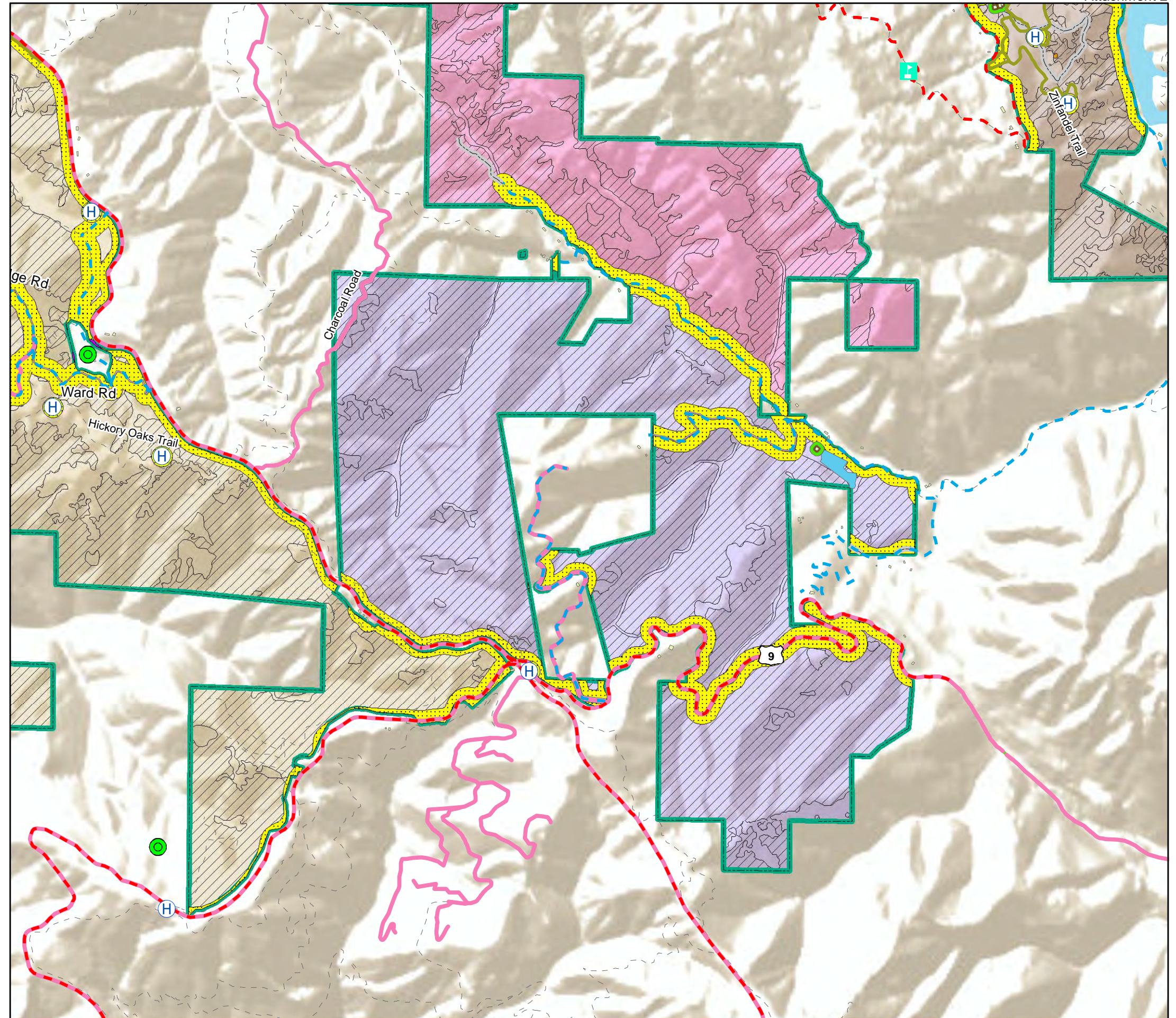
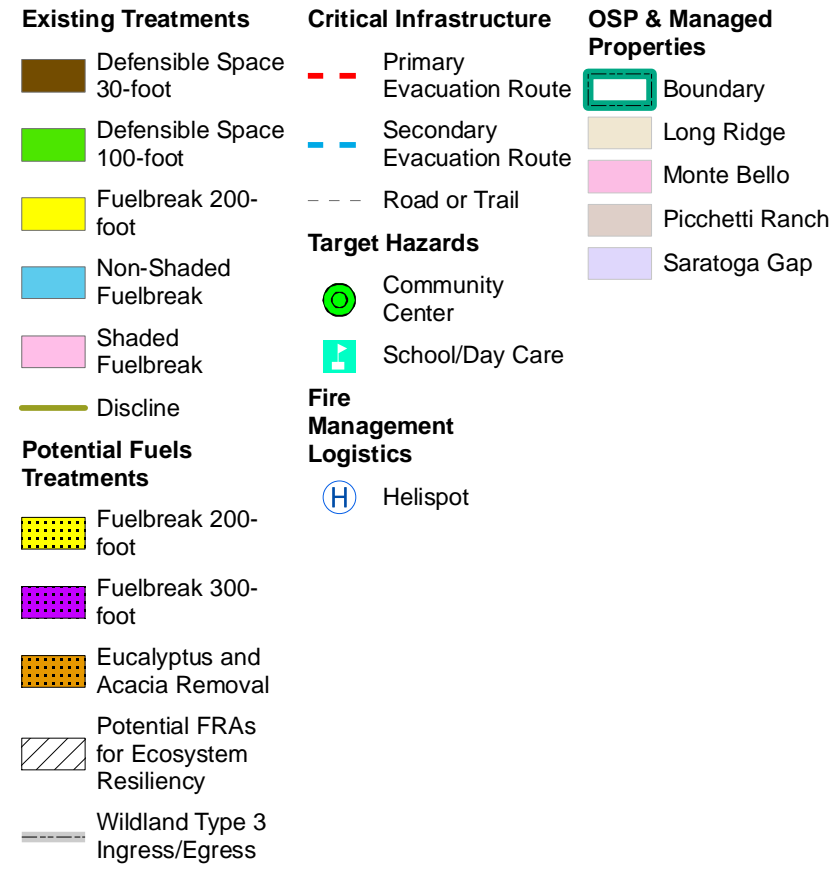


* See Table of Contents page for additional symbology.
 ** Fuel break widths are maximums. Fuelbreaks may be constructed at any width up to the maximum width.

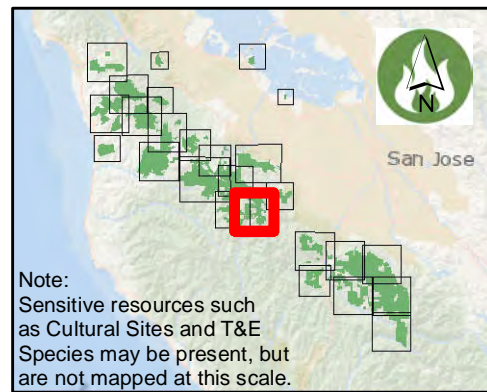


Note:
 Sensitive resources such as Cultural Sites and T&E Species may be present, but are not mapped at this scale.

Existing and Potential Treatments Saratoga Gap/Monte Bello/Long Ridge

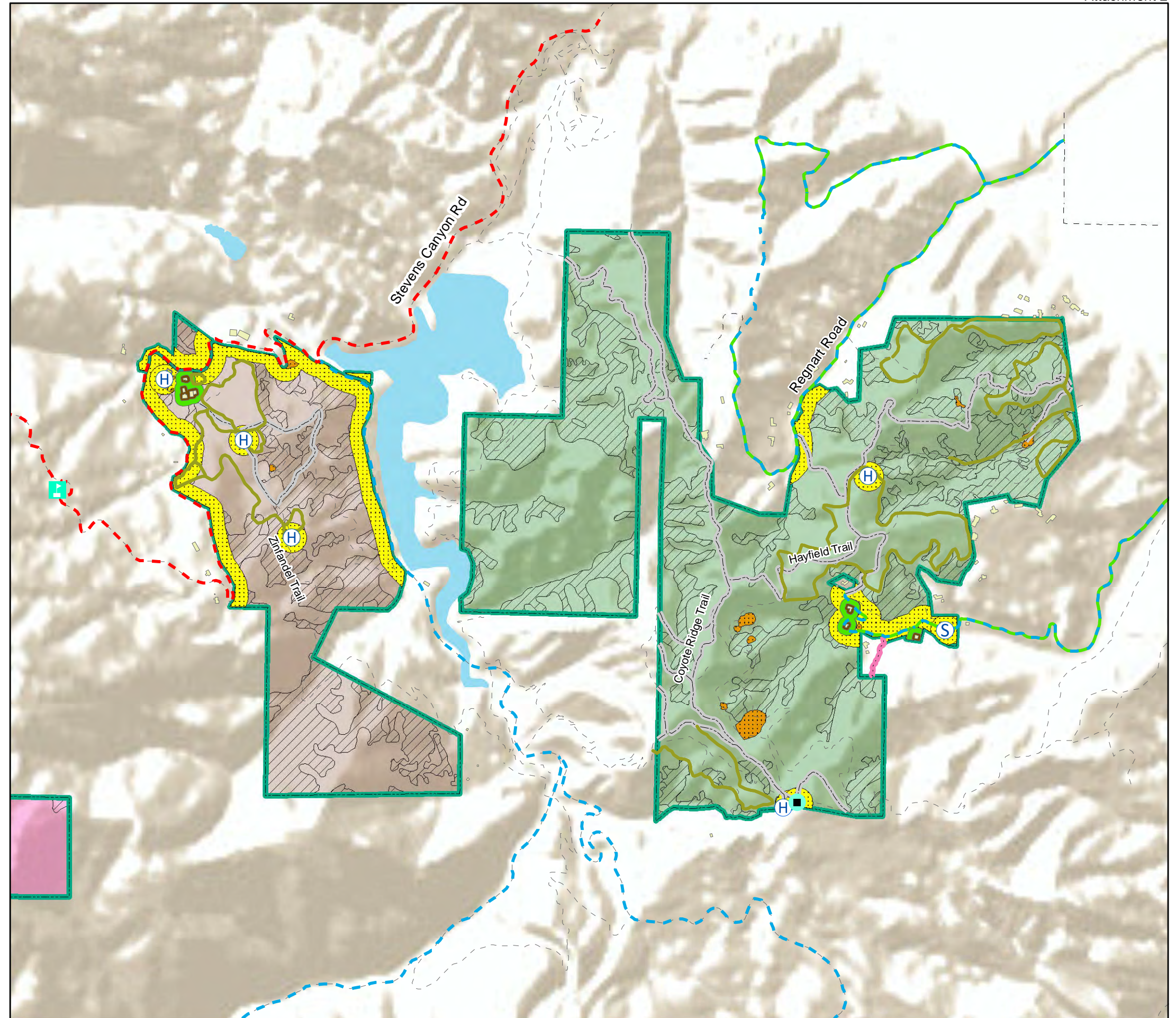


* See Table of Contents page for additional symbology.
 ** Fuel break widths are maximums. Fuelbreaks may be constructed at any width up to the maximum width.

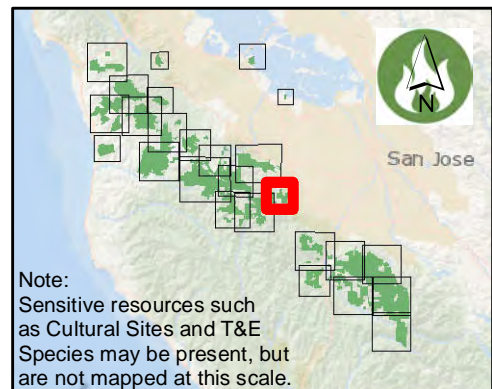


Existing and Potential Treatments Fremont Older/Picchetti Ranch

Existing Treatments	Critical Infrastructure	OSP & Managed Properties
Defensible Space 30-foot	Primary Evacuation Route	Boundary
Defensible Space 100-foot	Secondary Evacuation Route	Fremont Older
Fuelbreak 200-foot	Structure Type 1 (Tender)	Monte Bello
Non-Shaded Fuelbreak	Road or Trail	Picchetti Ranch
Shaded Fuelbreak	Water Tank	
Discline	Target Hazards	
Potential Fuels Treatments	School/Day Care	
Fuelbreak 200-foot	Fire Management Logistics	
Eucalyptus and Acacia Removal	Helispot	
Shaded Fuelbreak	Staging Area	
Potential FRAs for Ecosystem Resiliency		
Wildland Type 3 Ingress/Egress		



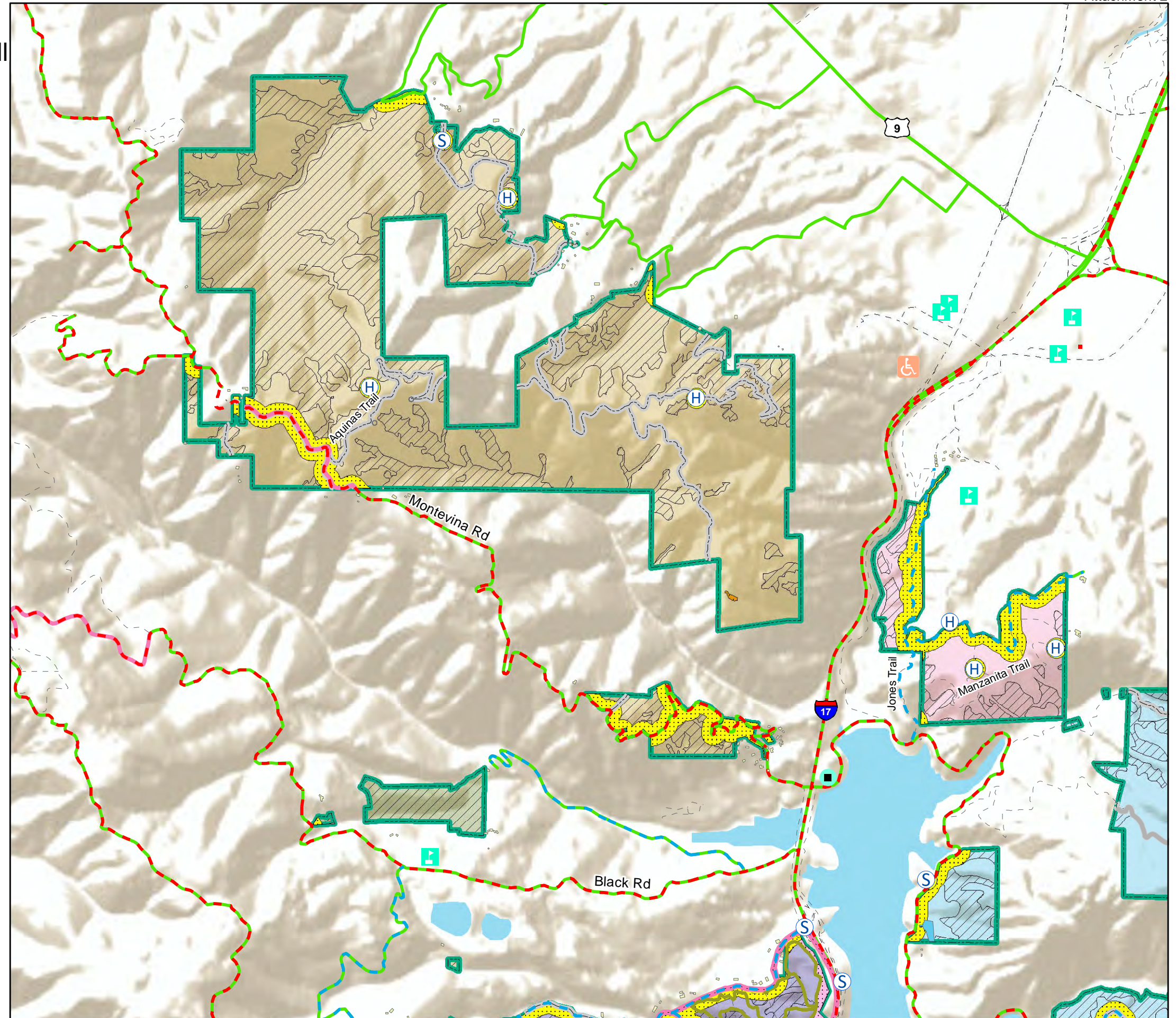
* See Table of Contents page for additional symbology.
 ** Fuel break widths are maximums. Fuelbreaks may be constructed at any width up to the maximum width.



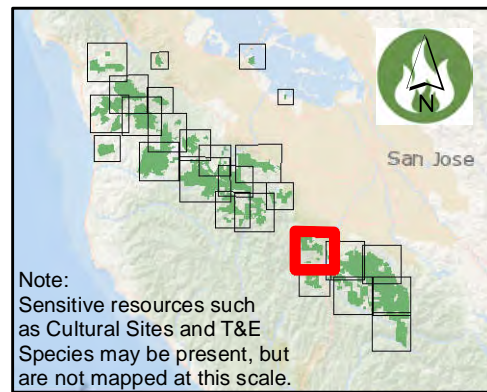
Note:
 Sensitive resources such as Cultural Sites and T&E Species may be present, but are not mapped at this scale.

Existing and Potential Treatments El Sereno/Felton Station/St. Joseph's Hill

Existing Treatments	Critical Infrastructure	OSP & Managed Properties
Fuelbreak 200-foot	Primary Evacuation Route	Boundary
Non-Shaded Fuelbreak	Secondary Evacuation Route	Bear Creek Redwoods
Shaded Fuelbreak	Structure Type 1 (Tender)	El Sereno
Discline	Road or Trail	Felton Station
Wildland Type 3 Ingress/Egress	Water Tank	Sierra Azul
Potential Fuels Treatments	Target Hazards	St. Joseph's Hill
Fuelbreak 200-foot	Assisted Living Facility	
Eucalyptus and Acacia Removal	School/Day Care	
Shaded Fuelbreak	Fire Management Logistics	
Potential FRAs for Ecosystem Resiliency	Helispot	
Wildland Type 3 Ingress/Egress	Staging Area	



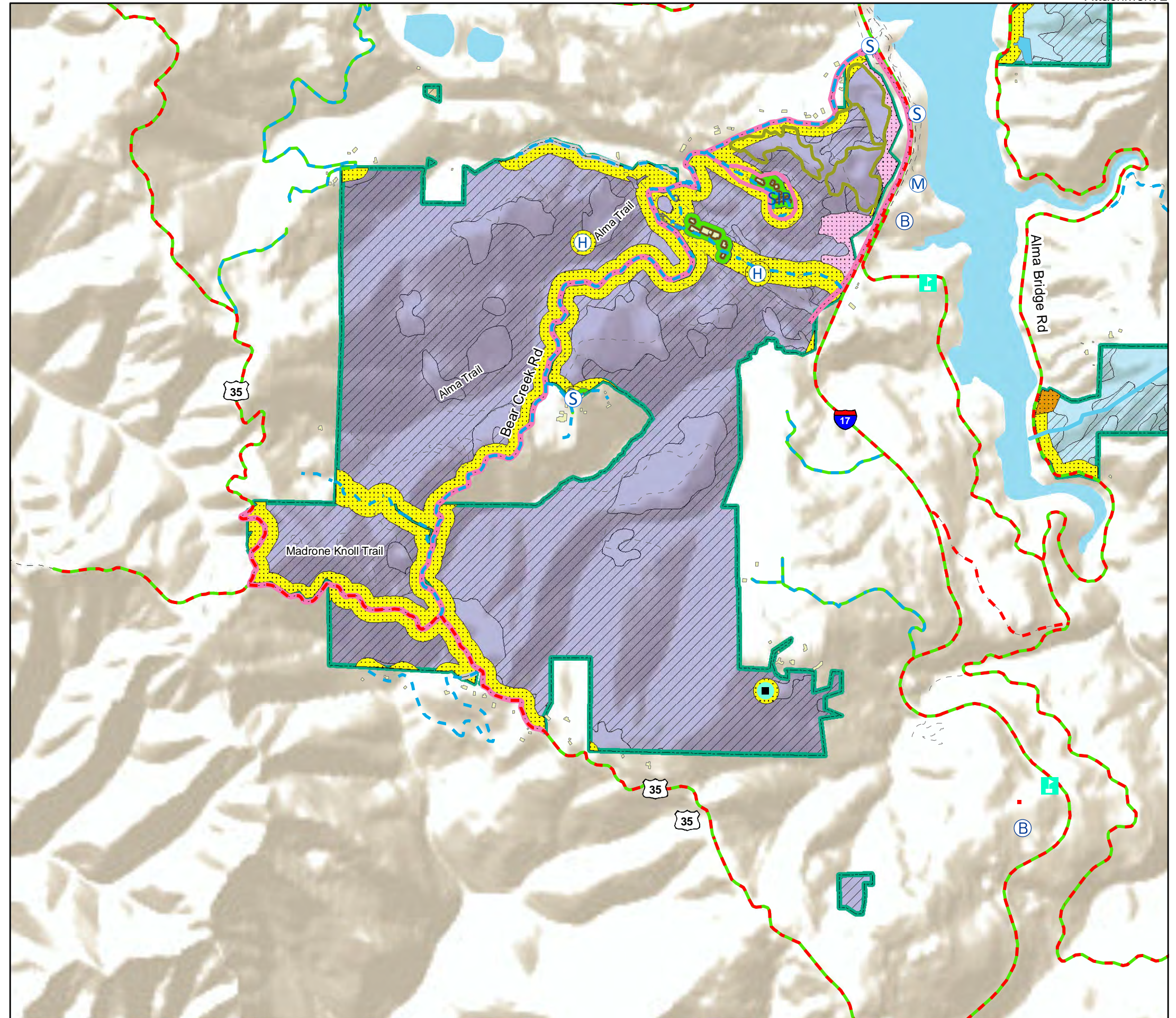
* See Table of Contents page for additional symbology.
 ** Fuel break widths are maximums. Fuelbreaks may be constructed at any width up to the maximum width.



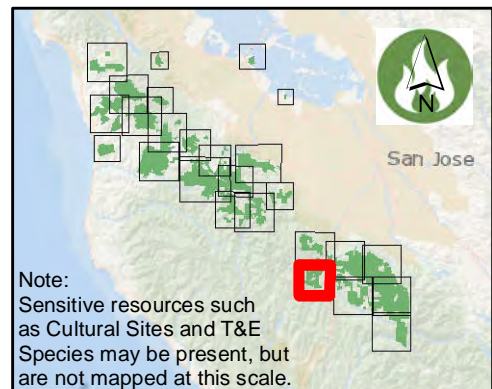
Note:
 Sensitive resources such as Cultural Sites and T&E Species may be present, but are not mapped at this scale.

Existing and Potential Treatments Bear Creek Redwoods

Existing Treatments	Critical Infrastructure	OSP & Managed Properties
Defensible Space 30-foot	Primary Evacuation Route	Boundary
Defensible Space 100-foot	Secondary Evacuation Route	Bear Creek Redwoods
Fuelbreak 200-foot	Structure Type 1 (Tender)	El Sereno
Non-Shaded Fuelbreak	Road or Trail	Sierra Azul
Shaded Fuelbreak	Incident Command Post	
Discline	Medivac Site	
Potential Fuels Treatments	Shelter-in-Place	
Fuelbreak 200-foot	Water Tank	
Eucalyptus and Acacia Removal	Target Hazards	
Shaded Fuelbreak	School/Day Care	
Potential FRAs for Ecosystem Resiliency	Fire Management Logistics	
Wildland Type 3 Ingress/Egress	Helispot	
	Staging Area	



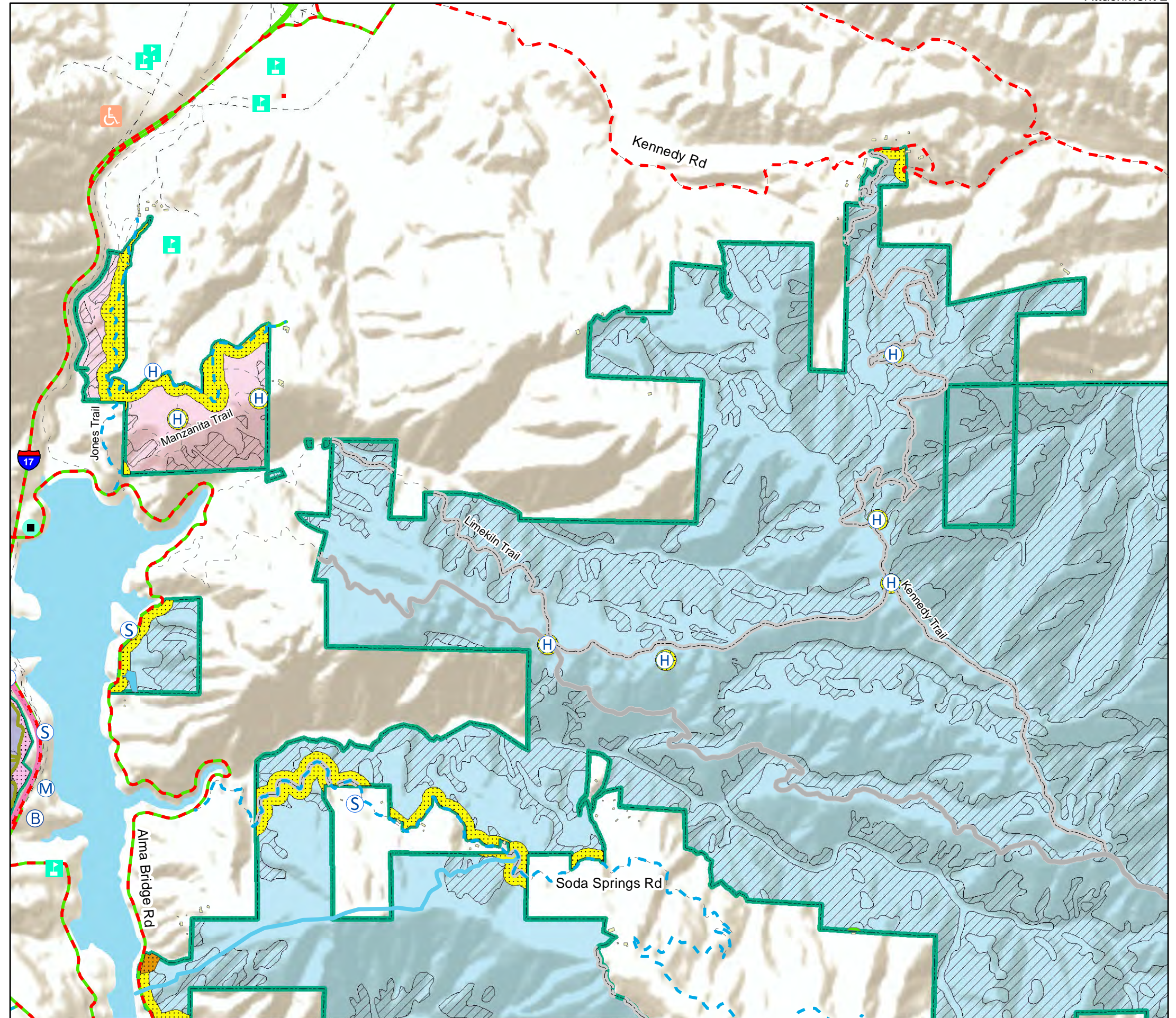
* See Table of Contents page for additional symbology.
 ** Fuel break widths are maximums. Fuelbreaks may be constructed at any width up to the maximum width.



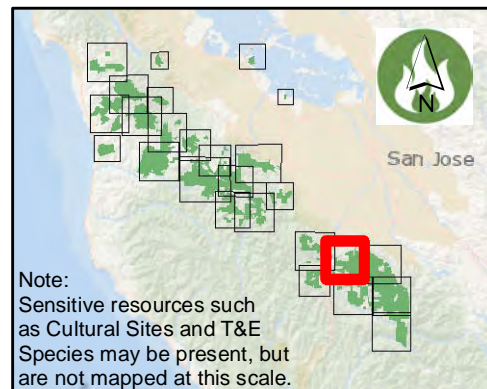
Note:
 Sensitive resources such as Cultural Sites and T&E Species may be present, but are not mapped at this scale.

Existing and Potential Treatments Sierra Azul (1 of 5)

Existing Treatments	Critical Infrastructure	OSP & Managed Properties
Defensible Space 100-foot	Primary Evacuation Route	Boundary
Fuelbreak 200-foot	Secondary Evacuation Route	Bear Creek Redwoods
Non-Shaded Fuelbreak	Structure Type 1 (Tender)	Sierra Azul
Shaded Fuelbreak	Road or Trail	St. Joseph's Hill
Discline	Incident Command Post	
Wildland Type 3 Ingress/Egress	Medivac Site	
	Water Tank	
Potential Fuels Treatments	Target Hazards	
Fuelbreak 200-foot	Assisted Living Facility	
Eucalyptus and Acacia Removal	School/Day Care	
Shaded Fuelbreak	Fire Management Logistics	
Potential FRAs for Ecosystem Resiliency	Helispot	
Wildland Type 3 Ingress/Egress	Staging	



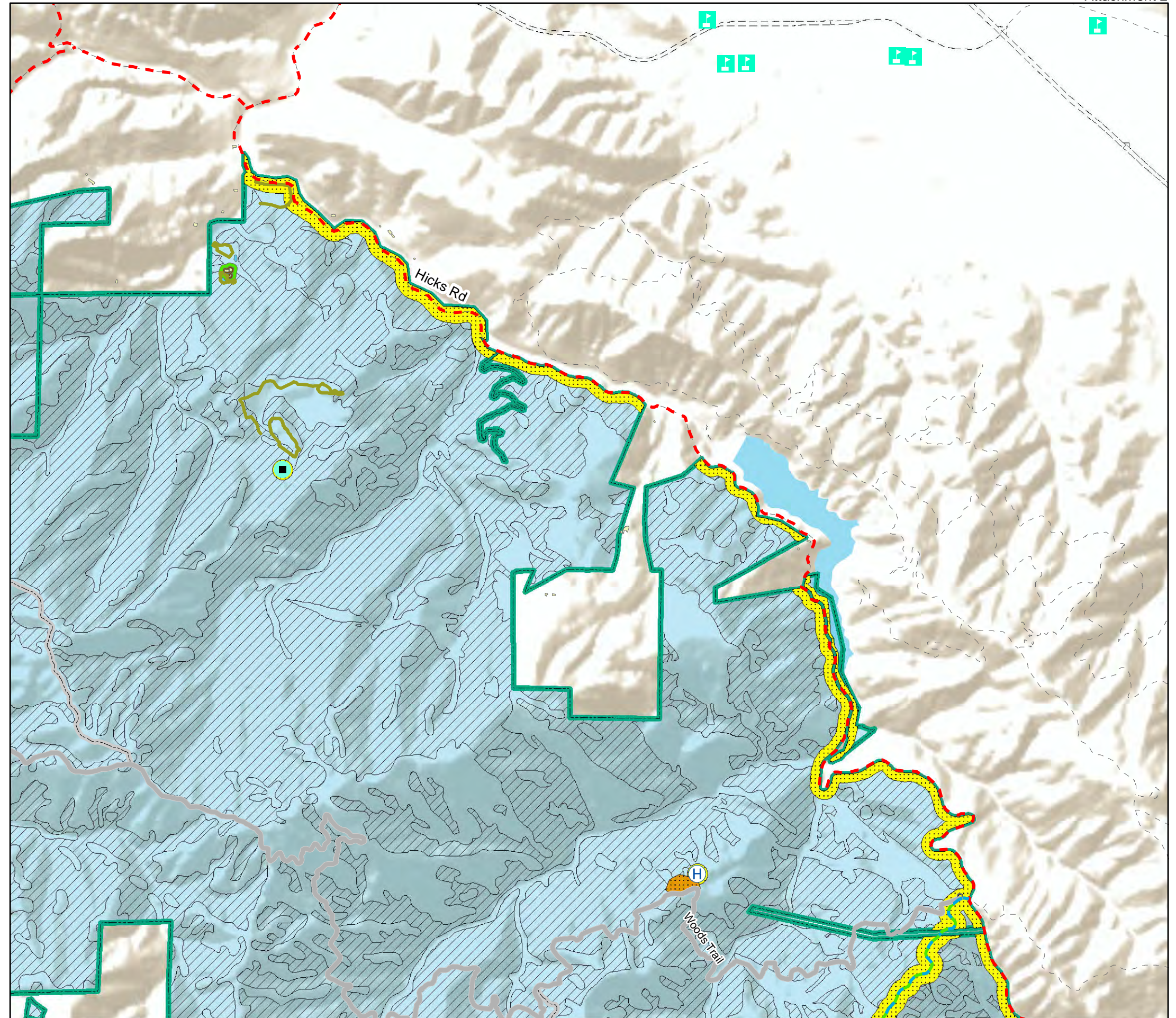
* See Table of Contents page for additional symbology.
 ** Fuel break widths are maximums. Fuelbreaks may be constructed at any width up to the maximum width.



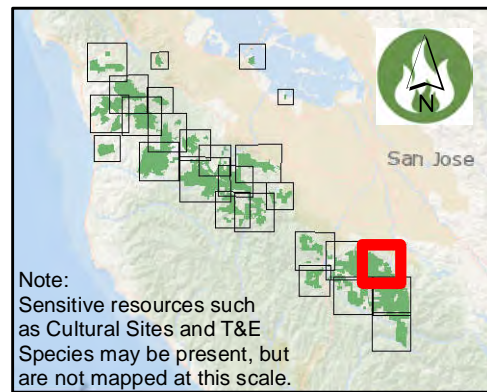
Note:
 Sensitive resources such as Cultural Sites and T&E Species may be present, but are not mapped at this scale.

Existing and Potential Treatments Sierra Azul (2 of 5)

Existing Treatments	Critical Infrastructure	OSP & Managed Properties
Defensible Space 30-foot	Primary Evacuation Route	Boundary
Defensible Space 100-foot	Secondary Evacuation Route	Sierra Azul
Fuelbreak 200-foot	Structure Type 1 (Tender)	
Non-Shaded Fuelbreak	Road or Trail	
Shaded Fuelbreak	Water Tank	
Discline	Target Hazards	
Wildland Type 3 Ingress/Egress	School/Day Care	
Potential Fuels Treatments	Fire Management Logistics	
Fuelbreak 200-foot	Helispot	
Eucalyptus and Acacia Removal		
Potential FRAs for Ecosystem Resiliency		
Wildland Type 3 Ingress/Egress		



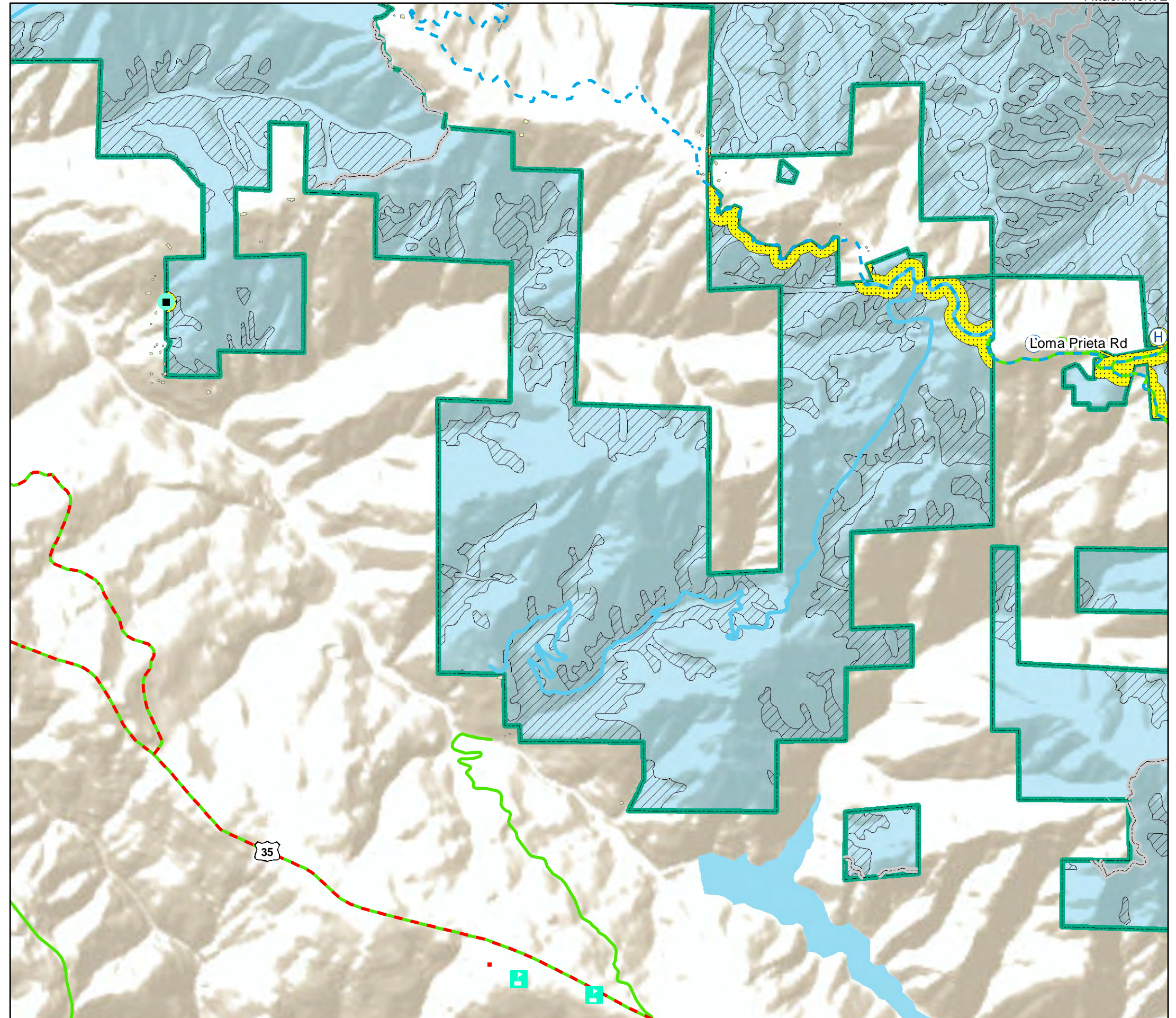
* See Table of Contents page for additional symbology.
 ** Fuel break widths are maximums. Fuelbreaks may be constructed at any width up to the maximum width.



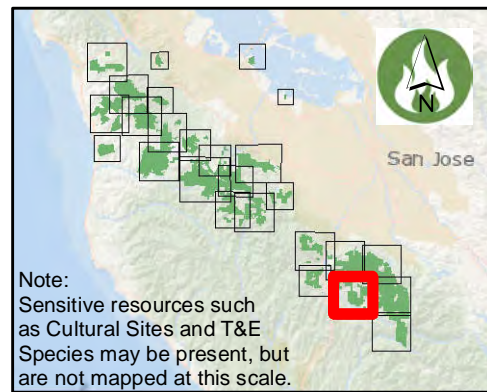
Note: Sensitive resources such as Cultural Sites and T&E Species may be present, but are not mapped at this scale.

Existing and Potential Treatments Sierra Azul (3 of 5)

Existing Treatments	Critical Infrastructure	OSP & Managed Properties
Defensible Space 100-foot	Secondary Evacuation Route	Boundary
Fuelbreak 200-foot	Structure Type 1 (Tender)	Sierra Azul
Non-Shaded Fuelbreak	Road or Trail	
Shaded Fuelbreak	Communication	
Wildland Type 3 Ingress/Egress	Water Tank	
Potential Fuels Treatments	Target Hazards	
Fuelbreak 200-foot	School/Day Care	
Potential FRAs for Ecosystem Resiliency	Fire Management Logistics	
Wildland Type 3 Ingress/Egress	Helispot	



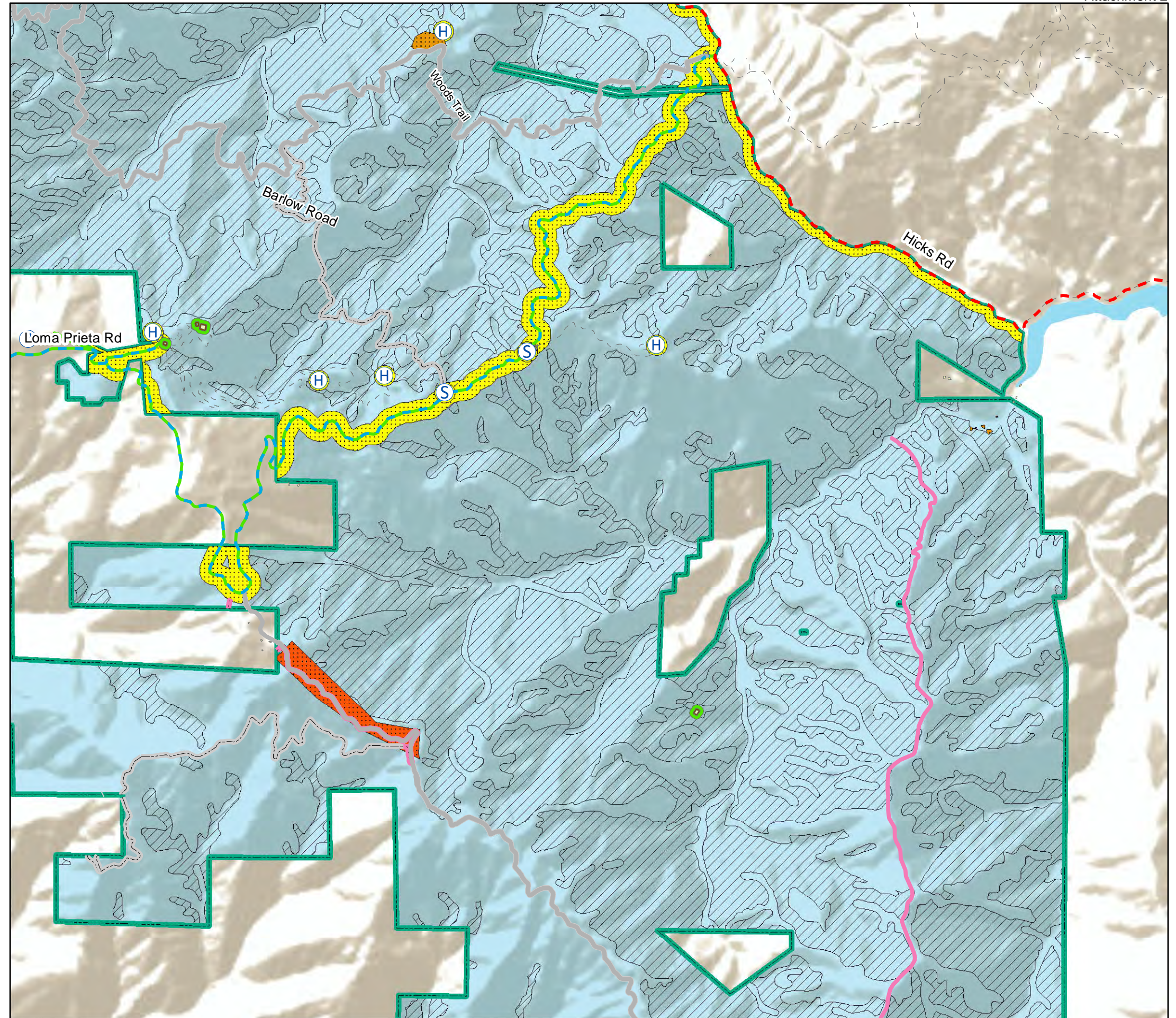
* See Table of Contents page for additional symbology.
 ** Fuel break widths are maximums. Fuelbreaks may be constructed at any width up to the maximum width.



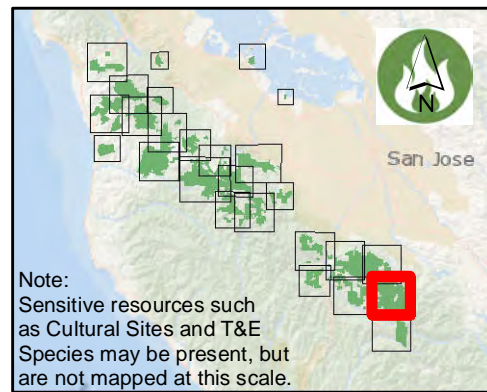
Note:
 Sensitive resources such as Cultural Sites and T&E Species may be present, but are not mapped at this scale.

Existing and Potential Treatments Sierra Azul (4 of 5)

Existing Treatments	Critical Infrastructure	OSP & Managed Properties
Defensible Space 30-foot	Primary Evacuation Route	Boundary
Defensible Space 100-foot	Secondary Evacuation Route	Sierra Azul
Fuelbreak 200-foot	Structure Type 1 (Tender)	
Non-Shaded Fuelbreak	Road or Trail	
Shaded Fuelbreak	Communication	
Wildland Type 3 Ingress/Egress	Fire Management Logistics	
	Helispot	
	Staging Area	
Potential Fuels Treatments		
Fuelbreak 200-foot		
Eucalyptus and Acacia Removal		
Shaded Fuelbreak		
Fire Agency Recommended		
Potential FRAs for Ecosystem Resiliency		
Wildland Type 3 Ingress/Egress		



* See Table of Contents page for additional symbology.
 ** Fuel break widths are maximums. Fuelbreaks may be constructed at any width up to the maximum width.



Note:
 Sensitive resources such as Cultural Sites and T&E Species may be present, but are not mapped at this scale.

Existing and Potential Treatments Sierra Azul (5 of 5)

Existing Treatments

- Shaded Fuelbreak
- Wildland Type 3 Ingress/Egress

Potential Fuels Treatments

- Fuelbreak 200-foot
- Potential FRAs for Ecosystem Resiliency
- Wildland Type 3 Ingress/Egress

Structure Type 1 (Tender)

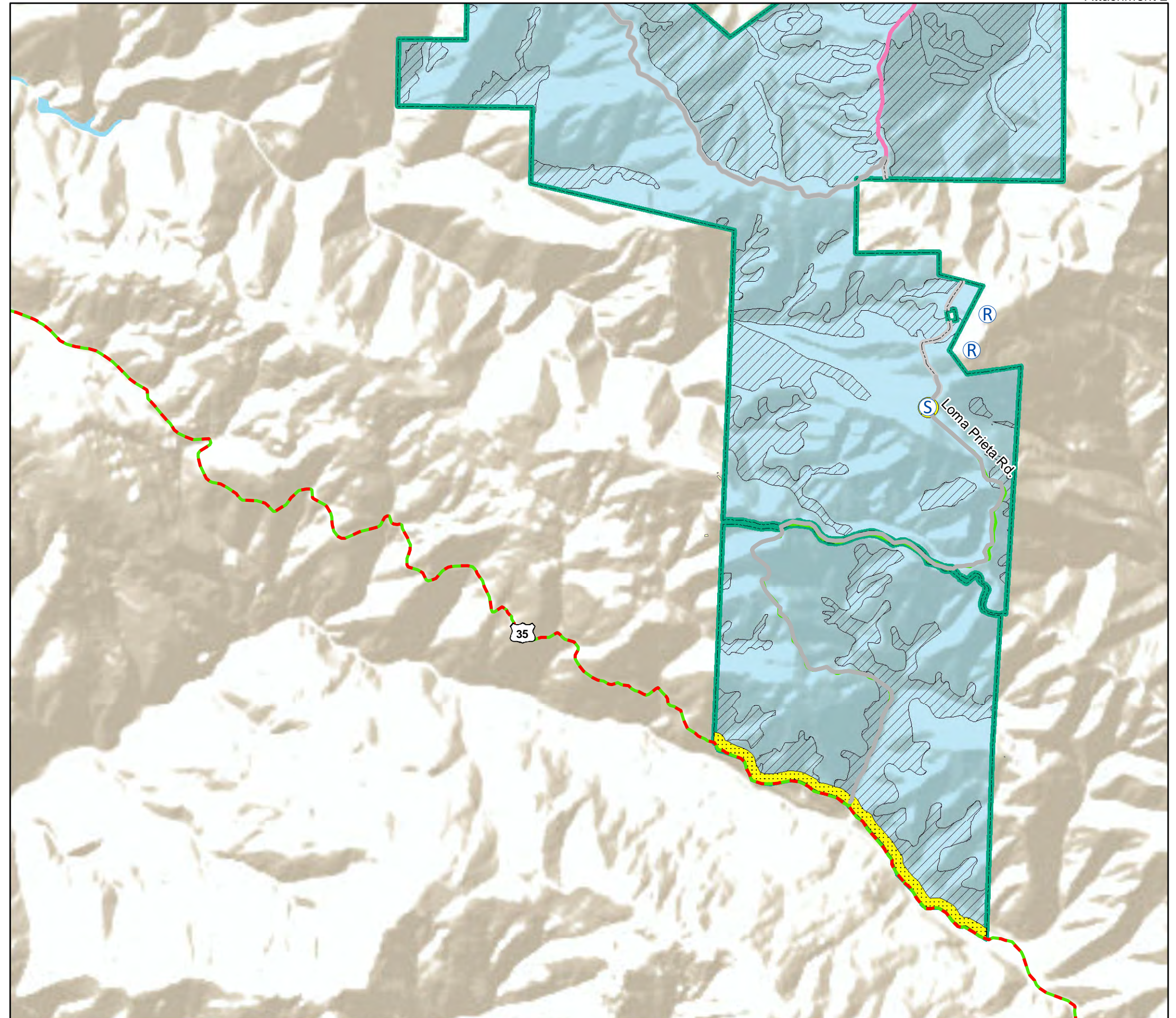
- Communication
- Staging Area

Fire Management Logistics

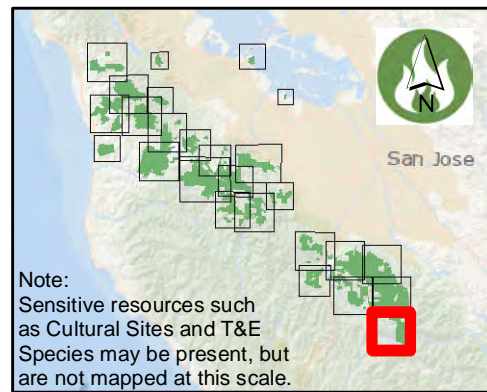
- Communication
- Staging Area

OSP & Managed Properties

- Boundary
- Sierra Azul






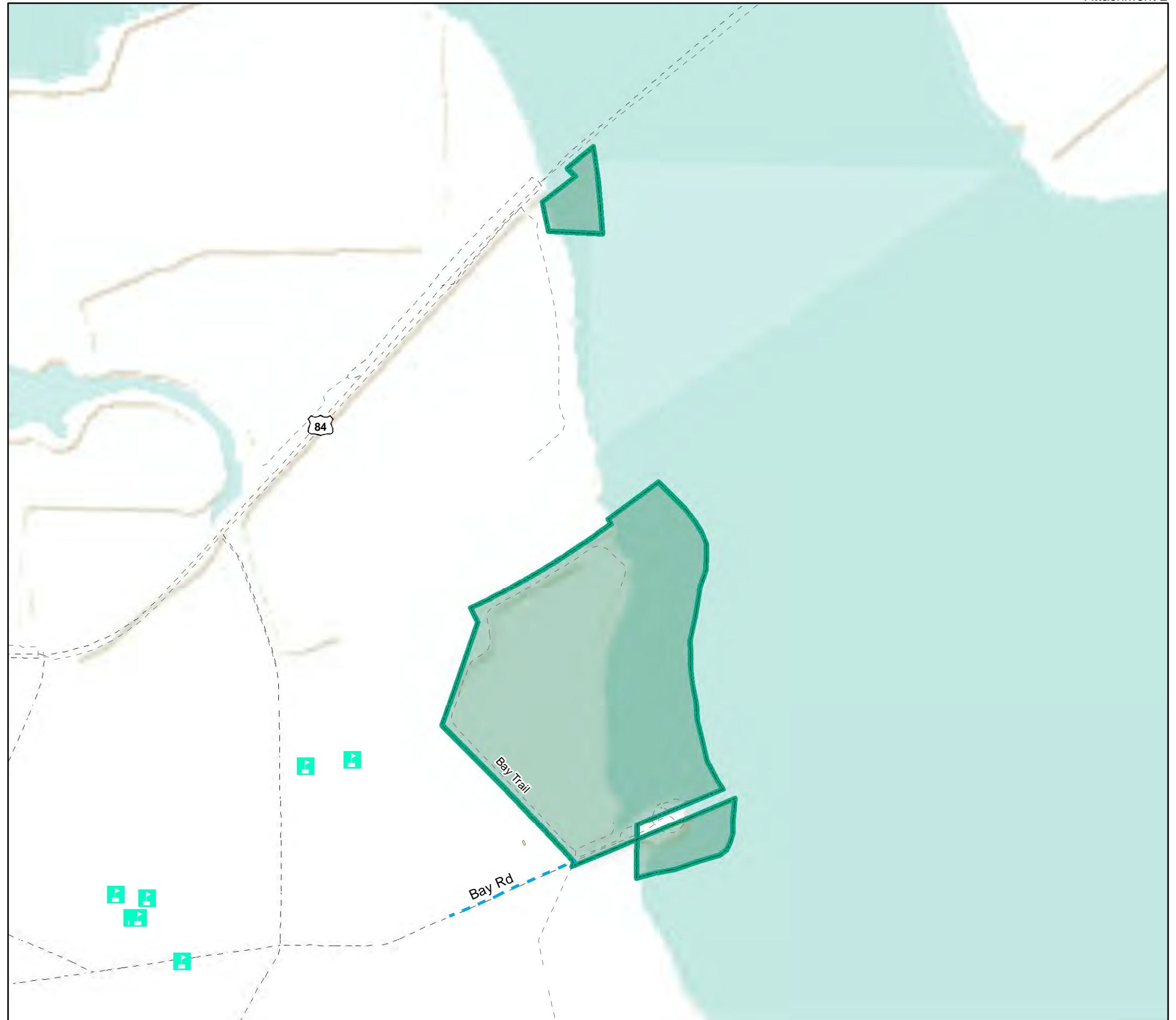
* See Table of Contents page for additional symbology.
 ** Fuel break widths are maximums. Fuelbreaks may be constructed at any width up to the maximum width.



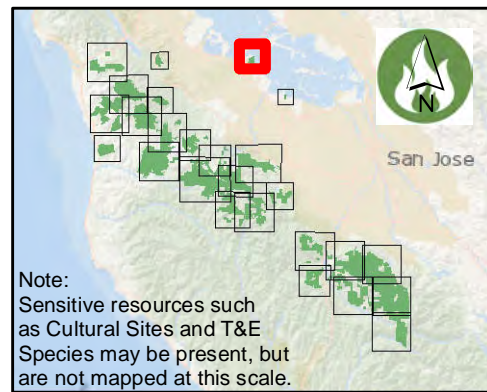
Note:
 Sensitive resources such as Cultural Sites and T&E Species may be present, but are not mapped at this scale.

Existing and Potential Treatments Ravenswood

- Road or Trail
- Target Hazards**
-  School/Day Care
- OSP & Managed Properties**
-  Boundary
-  Ravenswood



* See Table of Contents page for additional symbology.
 ** Fuel break widths are maximums. Fuelbreaks may be constructed at any width up to the maximum width.



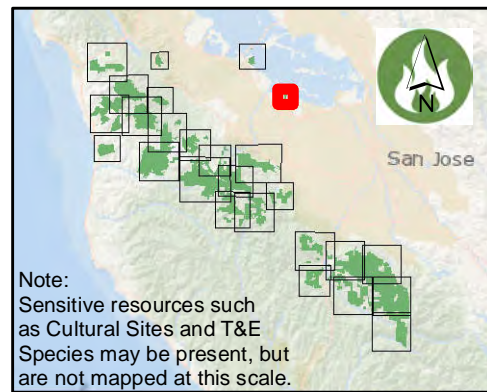
Note:
 Sensitive resources such as Cultural Sites and T&E Species may be present, but are not mapped at this scale.

Existing and Potential Treatments Stevens Creek Shoreline NSA

- Road or Trail
- OSP & Managed Properties**
- Boundary
- Stevens Creek Shoreline Nature Study Area



* See Table of Contents page for additional symbology.
 ** Fuel break widths are maximums. Fuelbreaks may be constructed at any width up to the maximum width.



Note:
 Sensitive resources such as Cultural Sites and T&E Species may be present, but are not mapped at this scale.

