

APPENDIX B, PART 2

Tier 1 and Tier 2 Prioritized Treatments (Overlaid on Topographic Maps)

OSP's & Managed Properties	Page Numbers
Bear Creek Redwoods	19
Coal Creek	11, 12
El Corte de Madera Creek	7
El Sereno	18
Felton Station	18
Foothills	12
Fremont Older	17
La Honda Creek	8, 9
Long Ridge	15, 16
Los Trancos	11, 12
Miramontes Ridge	1
Monte Bello	11, 12, 14, 16
Picchetti Ranch	17
Pulgas Ridge	2
Purisima Creek Redwoods	3, 4
Rancho San Antonio	13
Ravenswood	25
Russian Ridge	11
Saratoga Gap	16
Sierra Azul	20-24
Skyline Ridge	11, 14
St. Joseph's Hill	18, 20
Stevens Creek Shoreline NSA	26
Teague Hill	6
Thornewood	8
Tunitas Creek	4, 5
Windy Hill	10

Treatment Priority Areas

- Tier 1
- Tier 2

Critical Infrastructure

- Primary Evacuation Route
- Secondary Evacuation Route
- Structure Type 1 (Tender)
- Wildland Type 3 Ingress/Egress
- Road or Trail
- Communication
- Fire Station
- Incident Command Post
- Medivac Site
- SIP Shelter-in-Place
- Water Tank

Target Hazards

- Assisted Living Facility
- Camp Site
- Hospital
- Community Center
- School/Day Care
- Mobile Home Park

Fire Management Logistics

- Helispot
- Lookout
- Staging

Buildings

- Buildings Near Preserves

Elevation Contour

- 40ft Interval

OSP & Managed Properties

- Boundary
- Bear Creek Redwoods
- Coal Creek
- El Corte de Madera Creek
- El Sereno
- Felton Station
- Foothills
- Fremont Older
- La Honda Creek
- Long Ridge
- Los Trancos
- Miramontes Ridge
- Monte Bello
- Picchetti Ranch
- Pulgas Ridge
- Purisima Creek Redwoods
- Rancho San Antonio
- Rancho San Antonio County Park
- Ravenswood
- Russian Ridge
- Saratoga Gap
- Sierra Azul
- Skyline Ridge
- St. Joseph's Hill
- Stevens Creek Shoreline Nature Study Area
- Teague Hill
- Thornewood
- Tunitas Creek
- Windy Hill

These maps are for reference only. Although every effort has been made to ensure the accuracy of information, errors and conditions originating from physical sources used to develop the data may be reflected on this map. Midpeninsula Regional Open Space District shall not be liable for any errors, omissions, or damages that result from inappropriate use of this document.

Treatment Priorities Miramontes Ridge

Treatment Priority Areas

- Tier 1
- Tier 2

Critical Infrastructure

- Primary Evacuation Route
- Secondary Evacuation Route
- Structure Type 1 (Tender)

Maintained for Vehicle Class

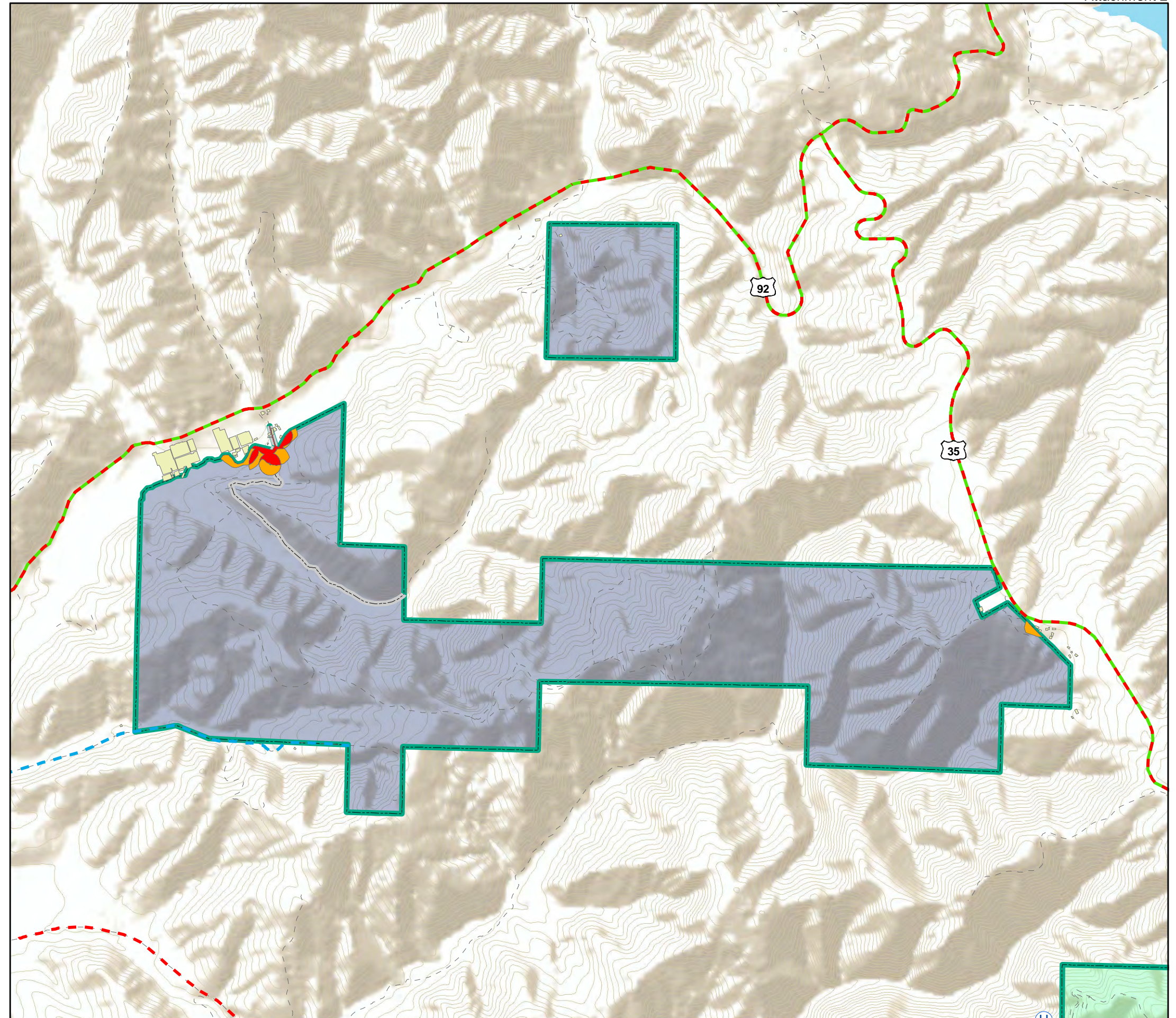
- Wildland Type 3 Ingress/Egress
- Road or Trail

Fire Management Logistics

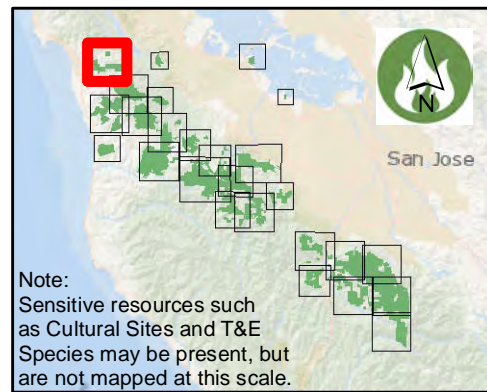
- Helispot

OSP & Managed Properties

- Boundary
- Miramontes Ridge
- Purisima Creek Redwoods



* See Table of Contents page for additional symbology.
 ** Fuel break widths are maximums. Fuelbreaks may be constructed at any width up to the maximum width.



Note:
 Sensitive resources such as Cultural Sites and T&E Species may be present, but are not mapped at this scale.

Treatment Priorities Pulgas Ridge

Treatment Priority Areas

- Tier 1
- Tier 2

Critical Infrastructure

- Primary Evacuation Route
- Secondary Evacuation Route
- Structure Type 1 (Tender)

Maintained for Vehicle Class

- Wildland Type 3 Ingress/Egress
- Road or Trail
- Communication
- Fire Station
- Water Tank

Target Hazards

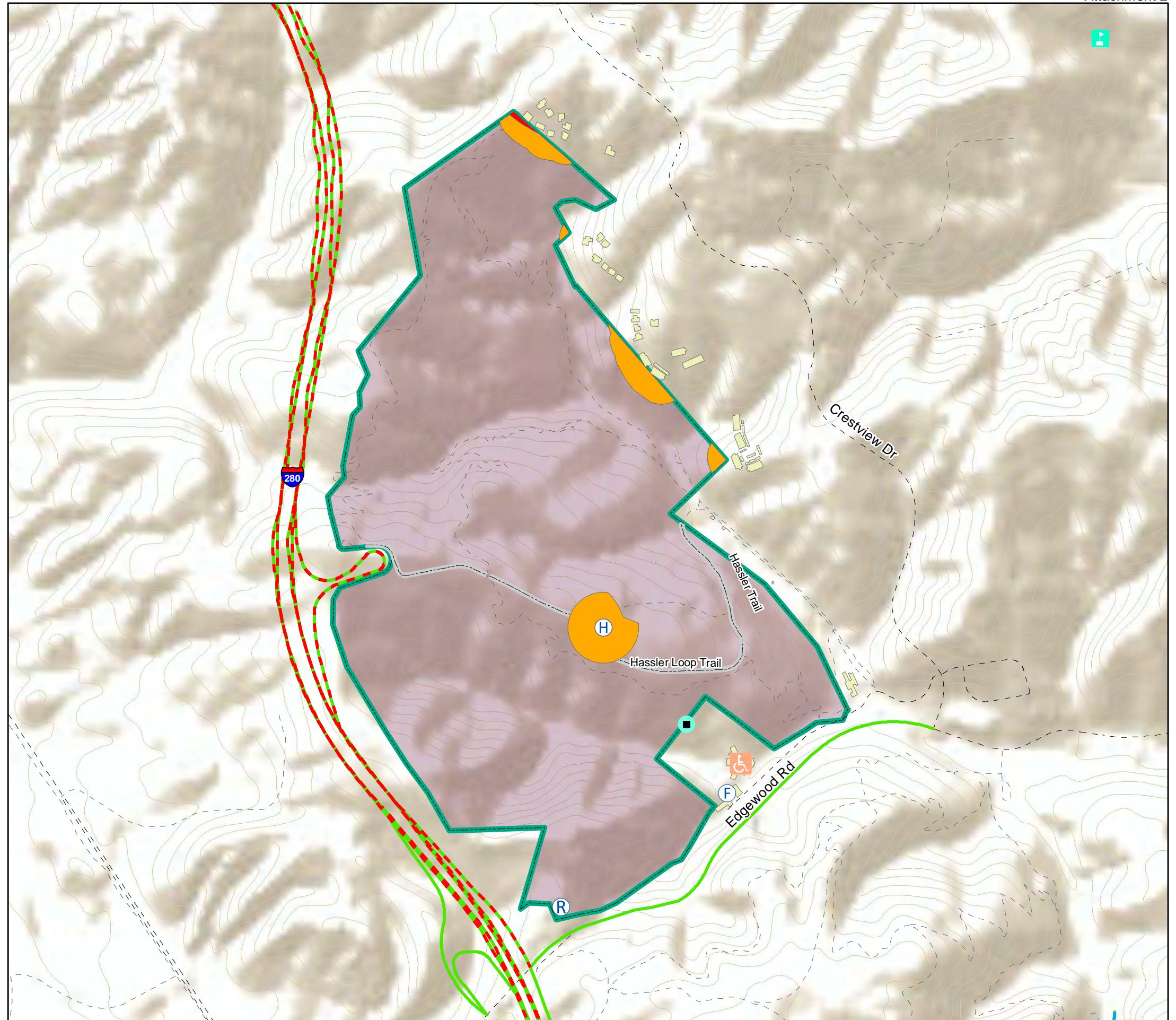
- Assisted Living Facility
- School/Day Care

Fire Management Logistics

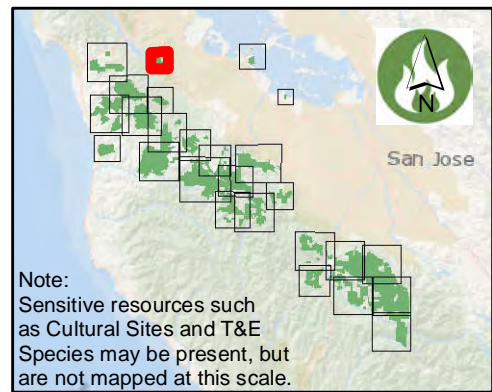
- Helispot

OSP & Managed Properties

- Boundary
- Pulgas Ridge



* See Table of Contents page for additional symbology.
 ** Fuel break widths are maximums. Fuelbreaks may be constructed at any width up to the maximum width.



Note:
 Sensitive resources such as Cultural Sites and T&E Species may be present, but are not mapped at this scale.

Treatment Priorities Purisima Creek Redwoods

Treatment Priority Areas

- Tier 1
- Tier 2

Critical Infrastructure

- Primary Evacuation Route
- Secondary Evacuation Route
- Structure Type 1 (Tender)

Maintained for Vehicle Class

- Wildland Type 3 Ingress/Egress
- Road or Trail
- Communication
- Fire Station
- Water Tank

Target Hazards

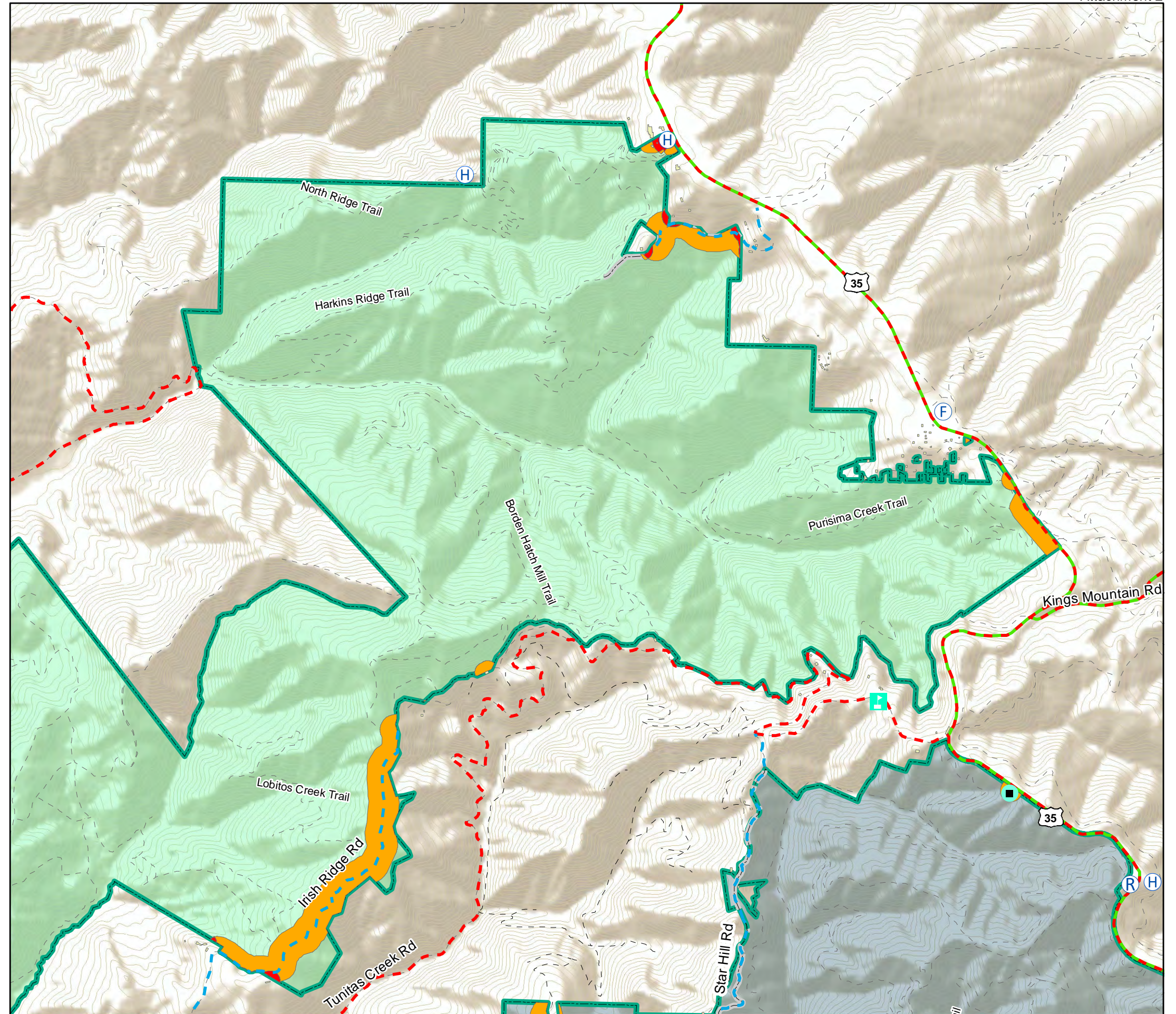
- School/Day Care

Fire Management Logistics

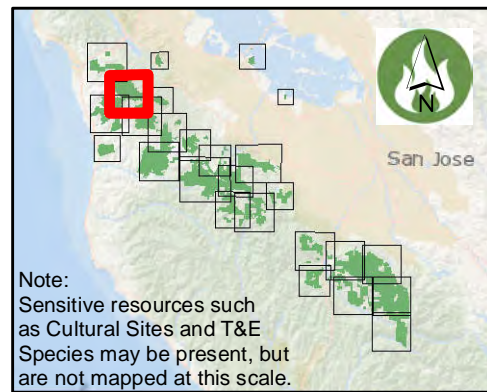
- Helispot

OSP & Managed Properties

- Boundary
- El Corte de Madera Creek
- Purisima Creek Redwoods



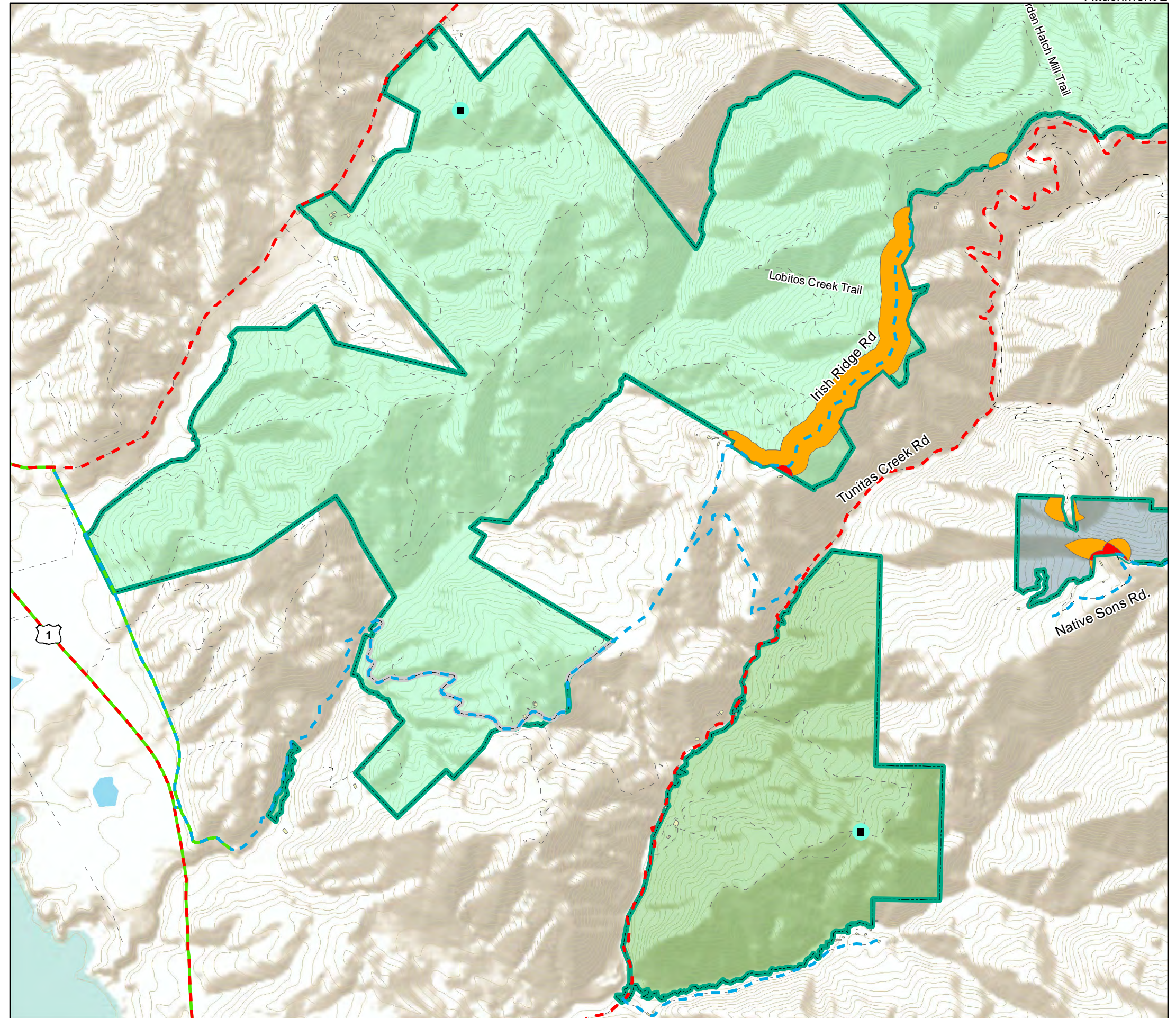
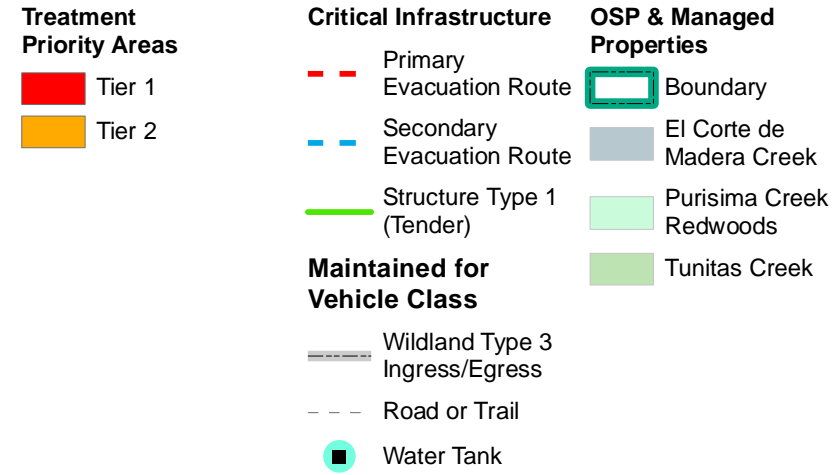
* See Table of Contents page for additional symbology.
 ** Fuel break widths are maximums. Fuelbreaks may be constructed at any width up to the maximum width.



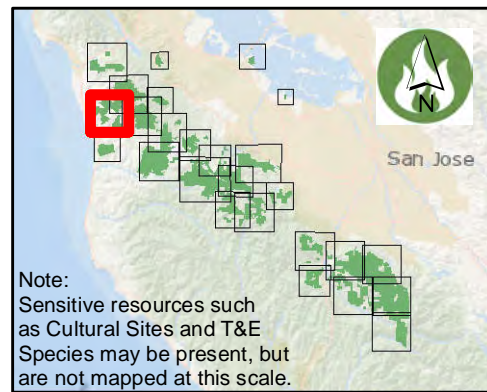
Note: Sensitive resources such as Cultural Sites and T&E Species may be present, but are not mapped at this scale.

Treatment Priorities

Purisima Creek/Tunitas Creek

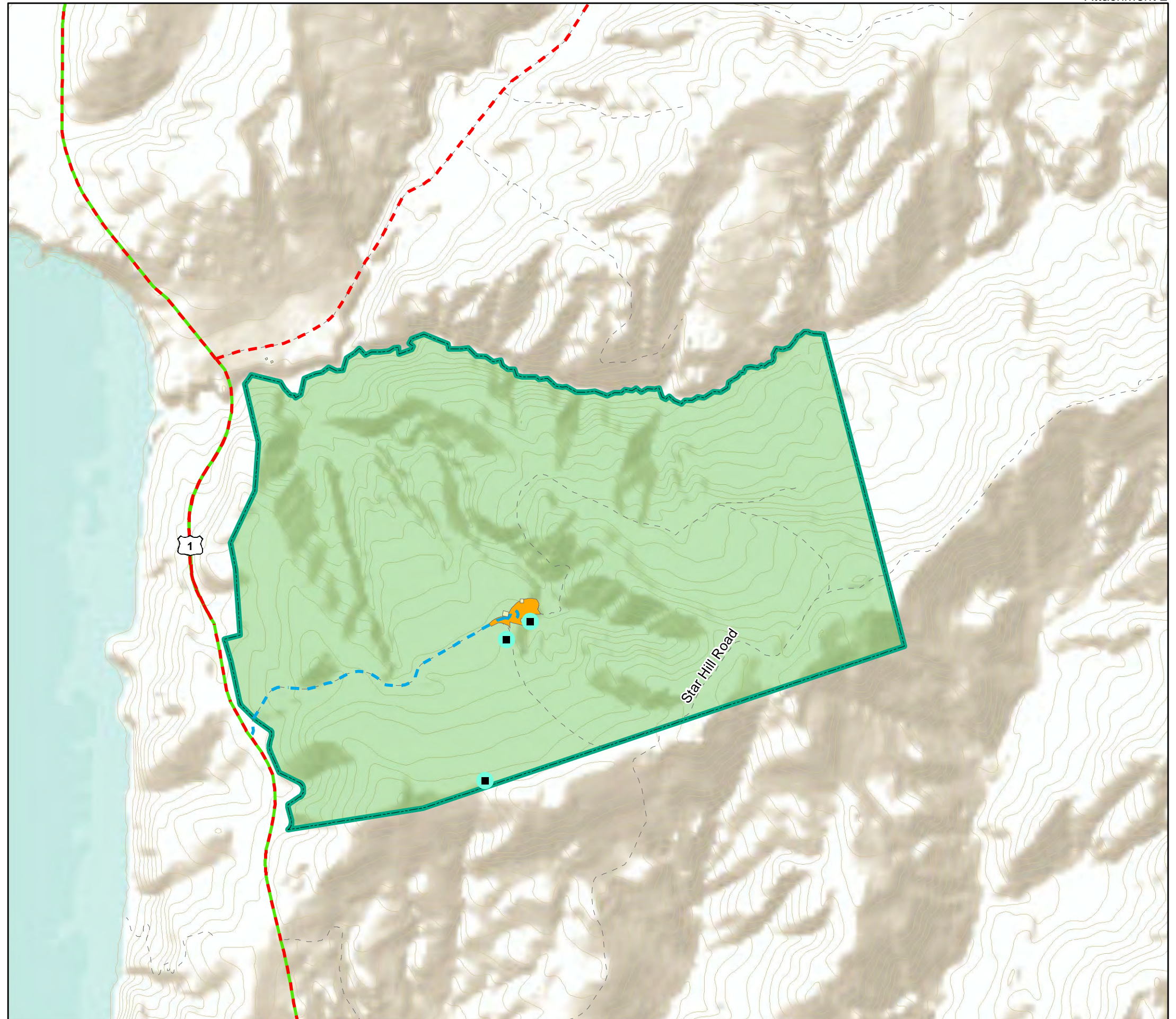


* See Table of Contents page for additional symbology.
 ** Fuel break widths are maximums. Fuelbreaks may be constructed at any width up to the maximum width.

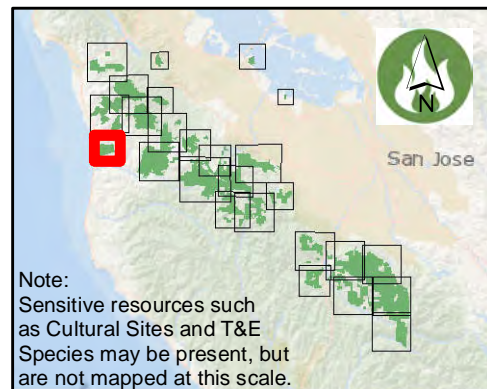


Treatment Priorities Tunitas Creek

- | | | |
|---------------------------------|--------------------------------|-------------------------------------|
| Treatment Priority Areas | Critical Infrastructure | OSP & Managed Properties |
| Tier 2 | Primary Evacuation Route | Boundary |
| | Secondary Evacuation Route | Tunitas Creek |
| | Structure Type 1 (Tender) | |
| | Road or Trail | |
| | Water Tank | |



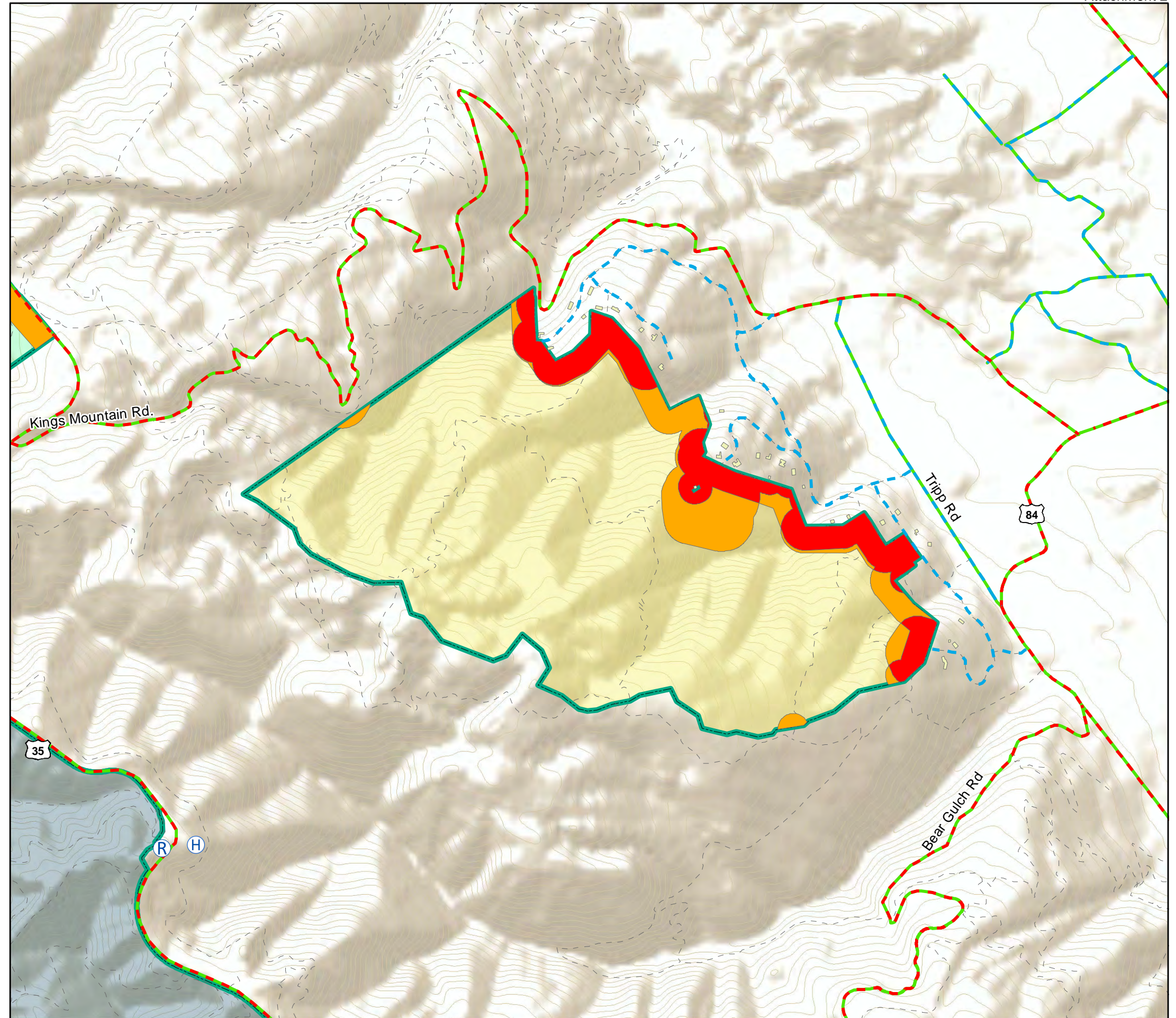
* See Table of Contents page for additional symbology.
 ** Fuel break widths are maximums. Fuelbreaks may be constructed at any width up to the maximum width.



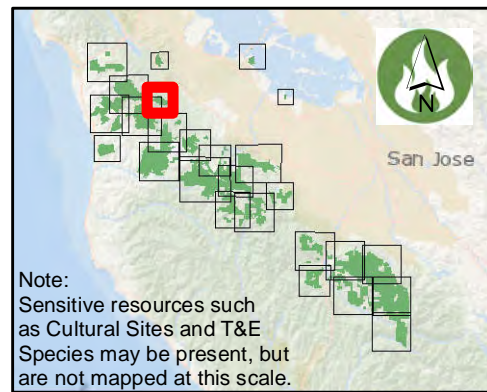
Note:
 Sensitive resources such as Cultural Sites and T&E Species may be present, but are not mapped at this scale.

Treatment Priorities Teague Hill

Treatment Priority Areas	Critical Infrastructure	OSP & Managed Properties
Tier 1	Primary Evacuation Route	Boundary
Tier 2	Secondary Evacuation Route	El Corte de Madera Creek
	Structure Type 1 (Tender)	Purisima Creek Redwoods
	Road or Trail	Teague Hill
	Communication	
Fire Management Logistics		
Helispot		



* See Table of Contents page for additional symbology.
 ** Fuel break widths are maximums. Fuelbreaks may be constructed at any width up to the maximum width.



Note:
 Sensitive resources such as Cultural Sites and T&E Species may be present, but are not mapped at this scale.

Treatment Priorities El Corte de Madera Creek

Treatment Priority Areas

- Tier 1
- Tier 2

Critical Infrastructure

- Primary Evacuation Route
- Secondary Evacuation Route
- Structure Type 1 (Tender)

Maintained for Vehicle Class

- Wildland Type 3 Ingress/Egress
- Road or Trail
- Communication
- Water Tank

Target Hazards

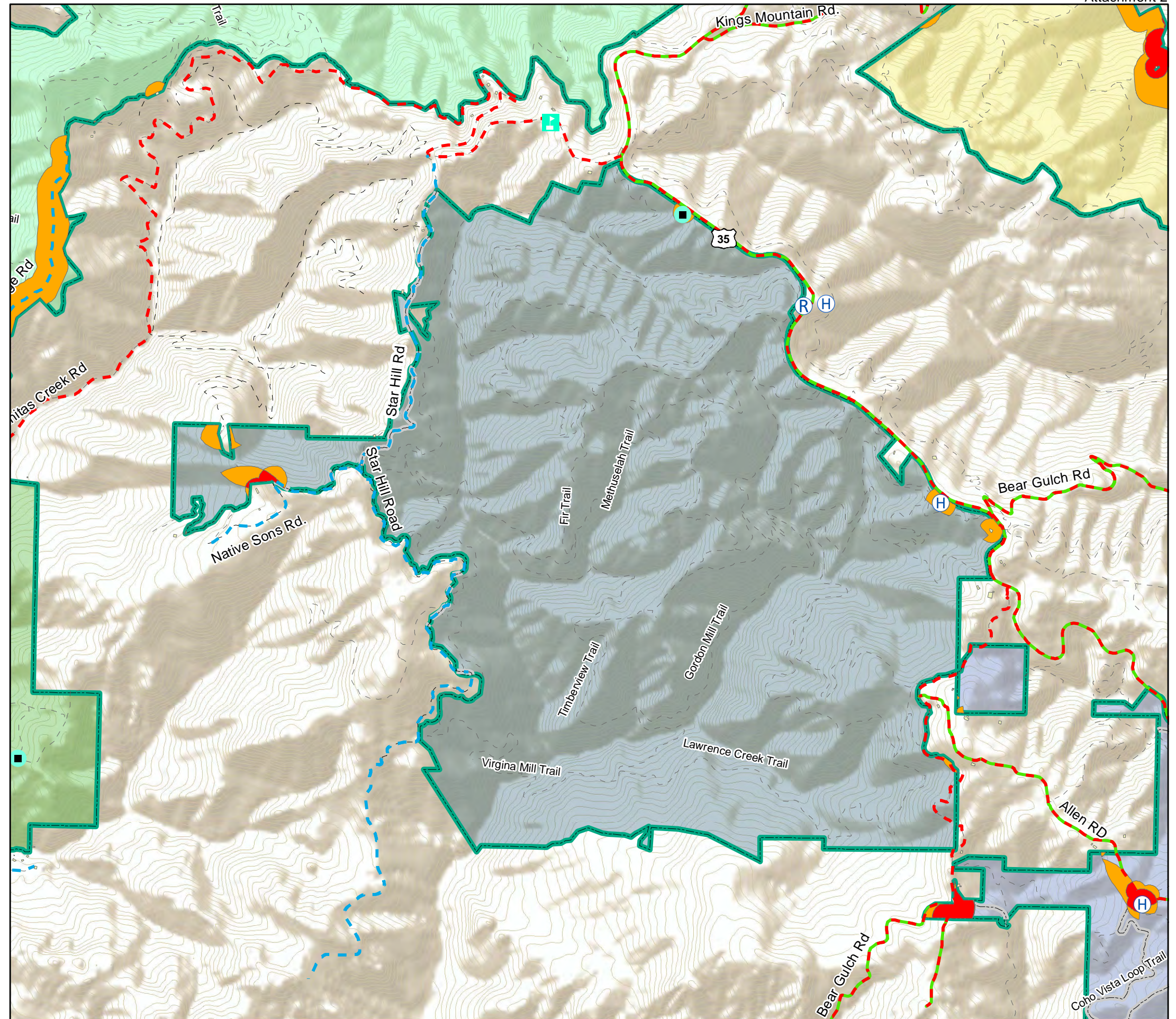
- School/Day Care

Fire Management Logistics

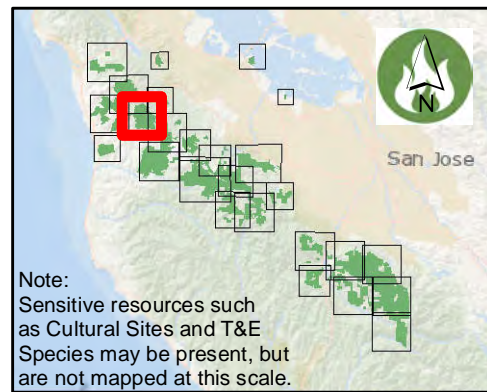
- Helispot

OSP & Managed Properties

- Boundary
- El Corte de Madera Creek
- La Honda Creek
- Purisima Creek Redwoods
- Teague Hill
- Tunitas Creek



* See Table of Contents page for additional symbology.
 ** Fuel break widths are maximums. Fuelbreaks may be constructed at any width up to the maximum width.



Note: Sensitive resources such as Cultural Sites and T&E Species may be present, but are not mapped at this scale.

Treatment Priorities La Honda Creek/Thornewood

Treatment Priority Areas

- Tier 1
- Tier 2

Critical Infrastructure

- Primary Evacuation Route
- Secondary Evacuation Route
- Structure Type 1 (Tender)

Maintained for Vehicle Class

- Wildland Type 3 Ingress/Egress
- Road or Trail
- Fire Station
- Water Tank

Target Hazards

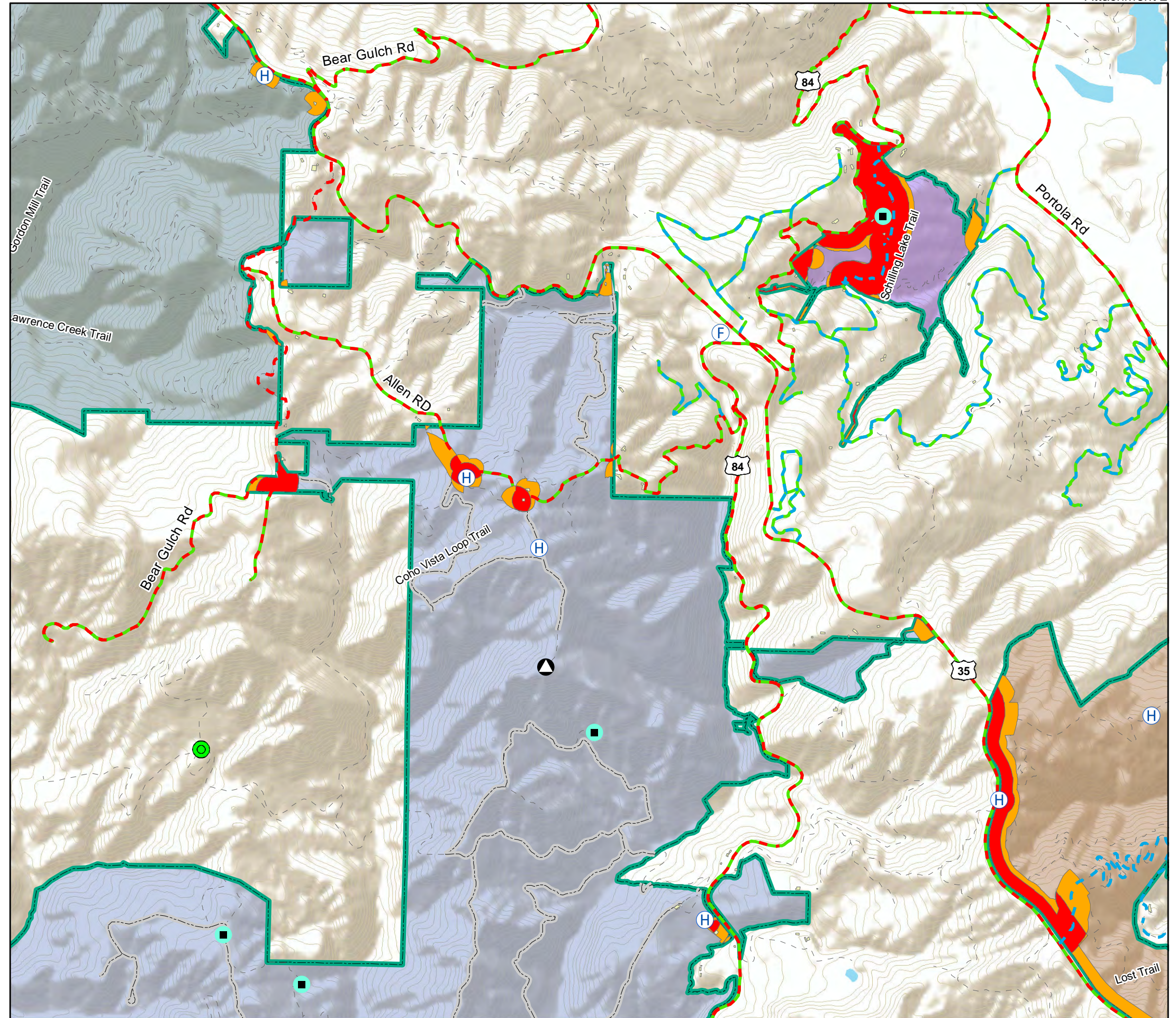
- Community Center

Fire Management Logistics

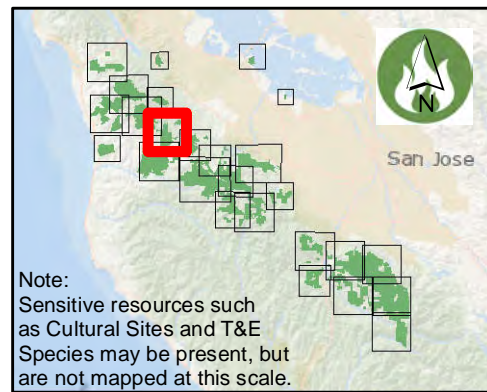
- Helispot
- Lookout

OSP & Managed Properties

- Boundary
- El Corte de Madera Creek
- La Honda Creek
- Thornewood
- Windy Hill



* See Table of Contents page for additional symbology.
 ** Fuel break widths are maximums. Fuelbreaks may be constructed at any width up to the maximum width.



Note: Sensitive resources such as Cultural Sites and T&E Species may be present, but are not mapped at this scale.

Treatment Priorities La Honda Creek

Treatment Priority Areas

- Tier 1
- Tier 2

Critical Infrastructure

- Primary Evacuation Route
- Secondary Evacuation Route
- Structure Type 1 (Tender)

Maintained for Vehicle Class

- Wildland Type 3 Ingress/Egress
- Road or Trail

Fire Management Logistics

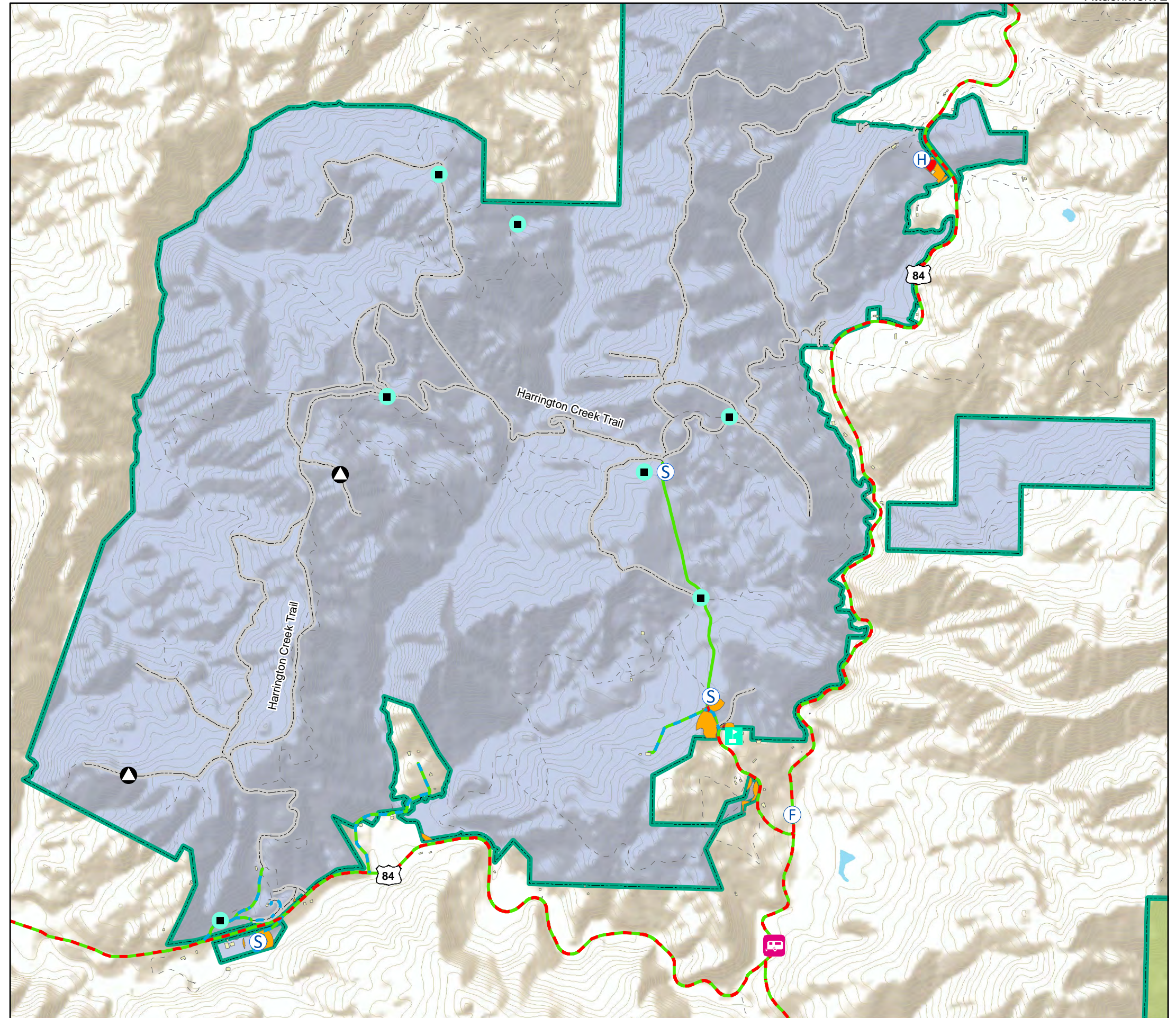
- Fire Station
- Water Tank
- Helispot
- Lookout
- Staging Area

Target Hazards

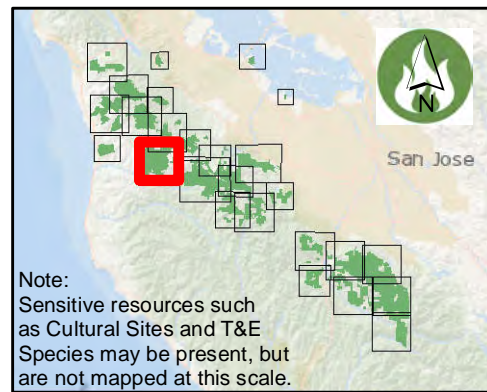
- School/Day Care
- Mobile Home Park

OSP & Managed Properties

- Boundary
- La Honda Creek
- Russian Ridge



* See Table of Contents page for additional symbology.
 ** Fuel break widths are maximums. Fuelbreaks may be constructed at any width up to the maximum width.



Note: Sensitive resources such as Cultural Sites and T&E Species may be present, but are not mapped at this scale.

Treatment Priorities Windy Hill

Treatment Priority Areas

- Tier 1
- Tier 2

Critical Infrastructure

- Primary Evacuation Route
- Secondary Evacuation Route
- Structure Type 1 (Tender)

Maintained for Vehicle Class

- Wildland Type 3 Ingress/Egress
- Road or Trail

Target Hazards

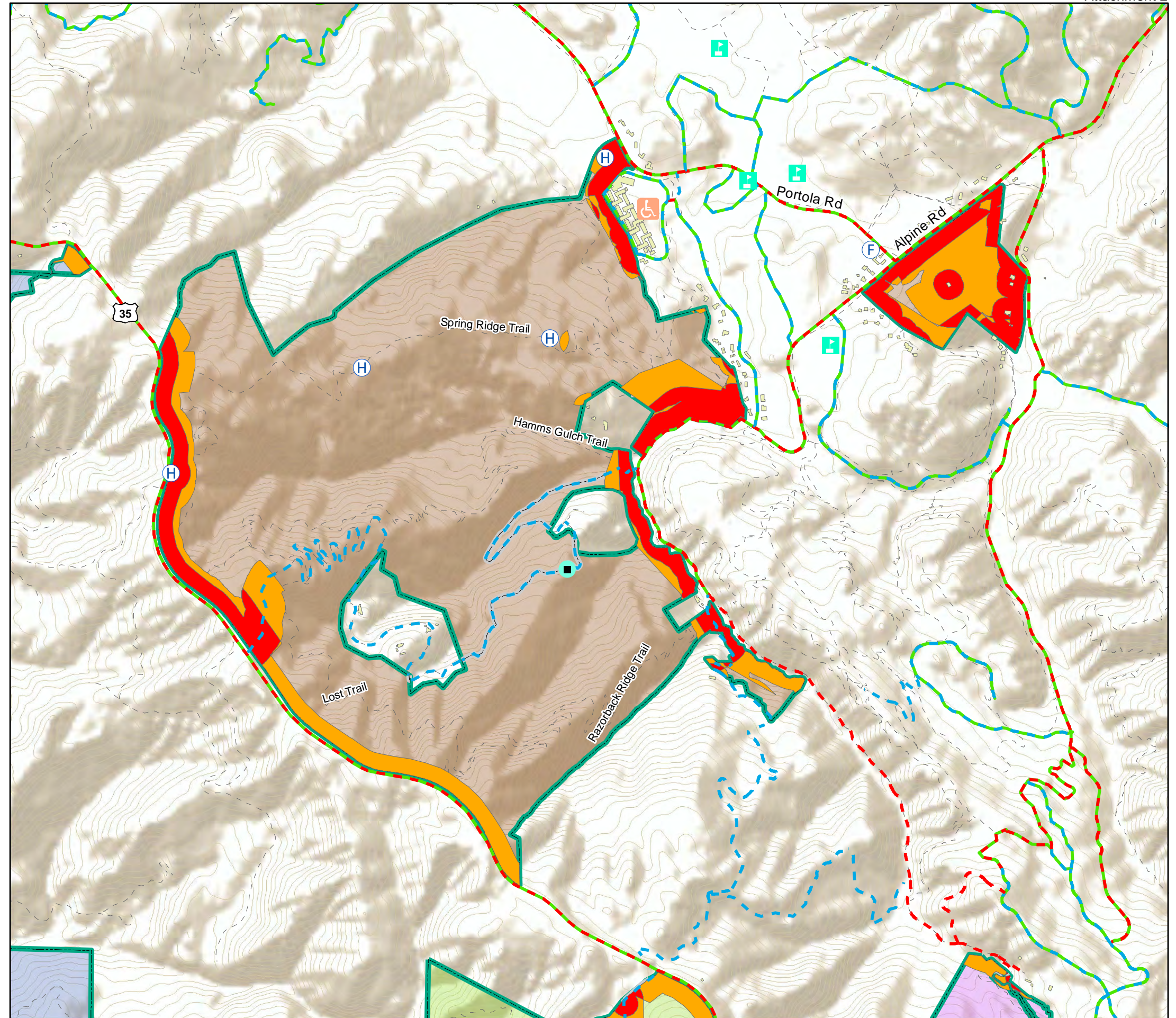
- Assisted Living Facility
- School/Day Care

Fire Management Logistics

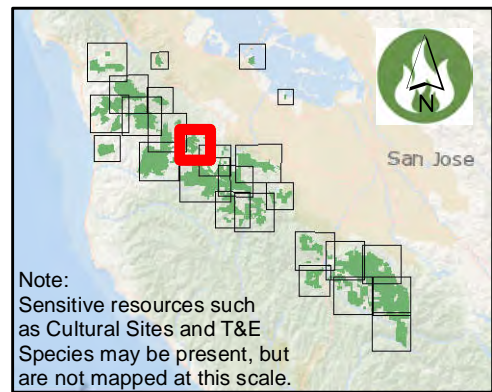
- Helispot

OSP & Managed Properties

- Boundary
- Coal Creek
- La Honda Creek
- Russian Ridge
- Windy Hill



* See Table of Contents page for additional symbology.
 ** Fuel break widths are maximums. Fuelbreaks may be constructed at any width up to the maximum width.



Note: Sensitive resources such as Cultural Sites and T&E Species may be present, but are not mapped at this scale.

Treatment Priorities

Russian Ridge/Coal Creek/Skyline Ridge

Treatment Priority Areas

- Tier 1
- Tier 2

Critical Infrastructure

- Primary Evacuation Route
- Secondary Evacuation Route
- Structure Type 1 (Tender)

Maintained for Vehicle Class

- Wildland Type 3 Ingress/Egress
- Road or Trail

Target Hazards

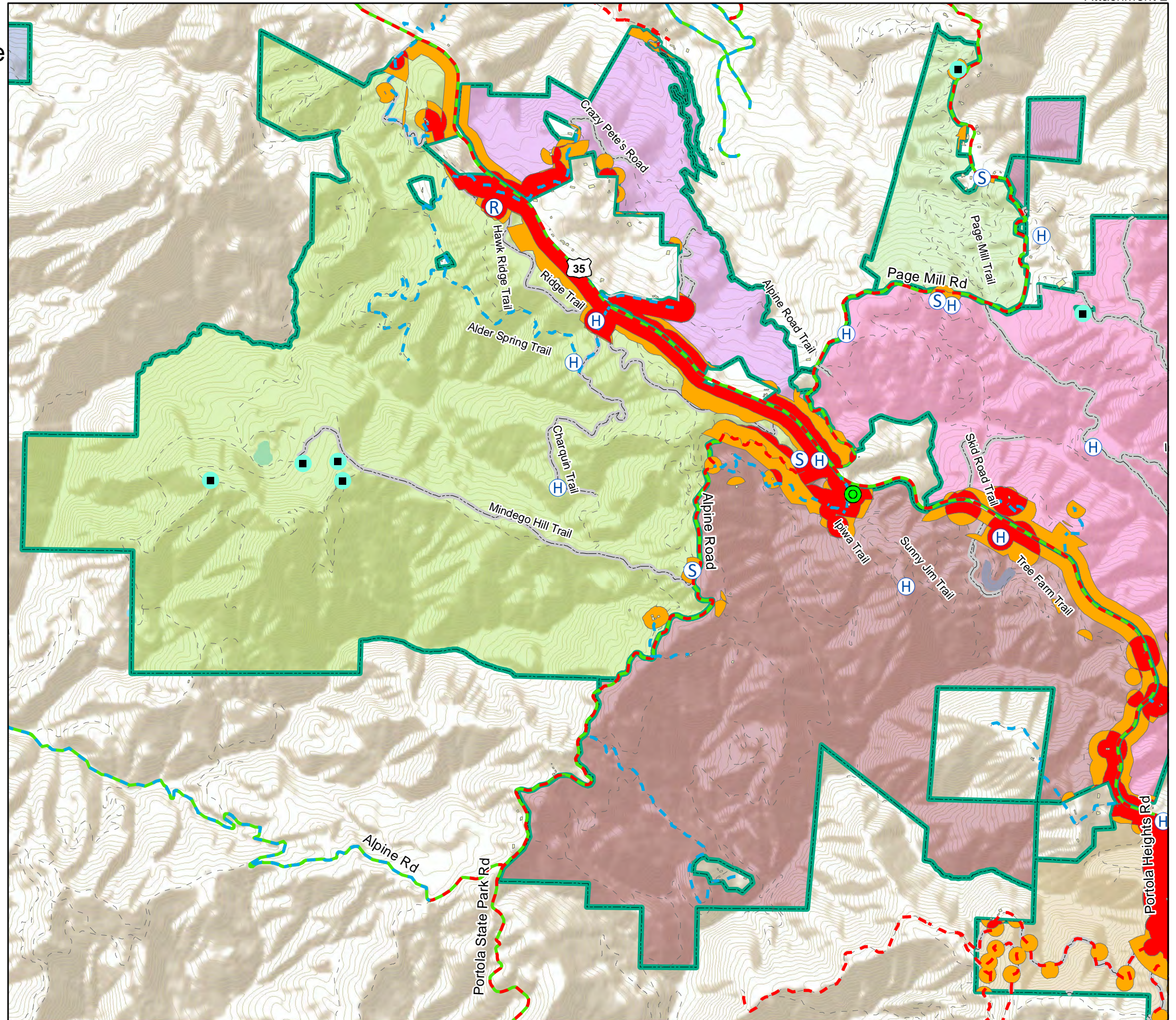
- Community Center

Fire Management Logistics

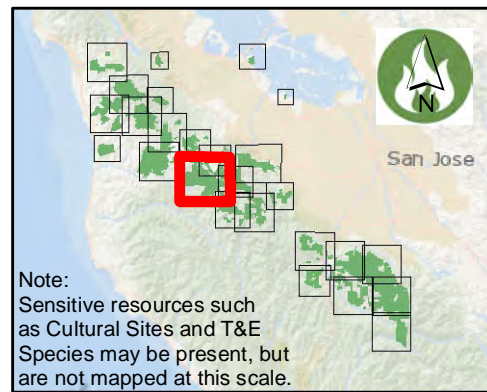
- Helispot
- Staging

OSP & Managed Properties

- Boundary
- Coal Creek
- Foothills
- La Honda Creek
- Long Ridge
- Los Trancos
- Monte Bello
- Russian Ridge
- Skyline Ridge



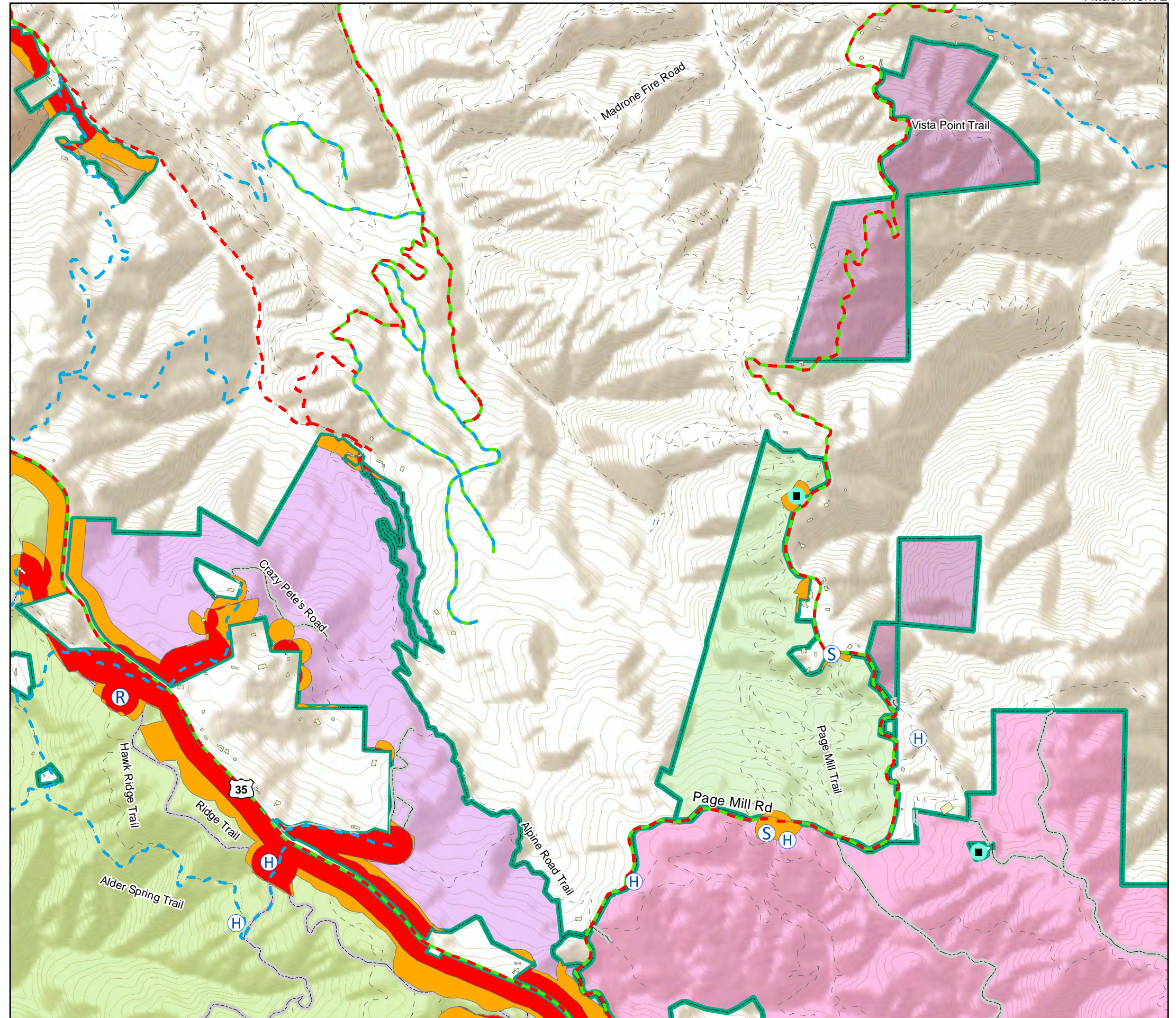
* See Table of Contents page for additional symbology.
 ** Fuel break widths are maximums. Fuelbreaks may be constructed at any width up to the maximum width.



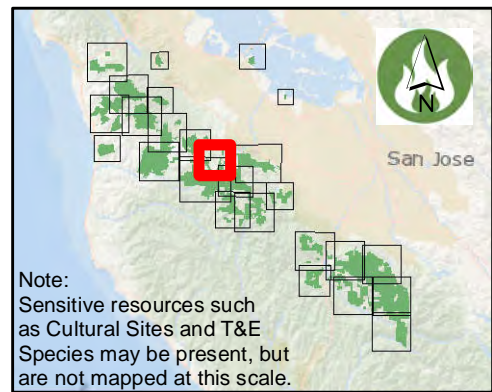
Treatment Priorities

Coal Creek/Foothills/Los Trancos

Treatment Priority Areas	Critical Infrastructure	OSP & Managed Properties
 Tier 1	 Primary Evacuation Route	 Boundary
 Tier 2	 Secondary Evacuation Route	 Coal Creek
	 Structure Type 1 (Tender)	 Foothills
	Maintained for Vehicle Class	 Los Trancos
	 Wildland Type 3 Ingress/Egress	 Monte Bello
	 Road or Trail	 Russian Ridge
	R Communication	 Windy Hill
	■ Water Tank	
	Fire Management Logistics	
	H Helispot	
	S Staging Area	



* See Table of Contents page for additional symbology.
 ** Fuel break widths are maximums. Fuelbreaks may be constructed at any width up to the maximum width.



Note: Sensitive resources such as Cultural Sites and T&E Species may be present, but are not mapped at this scale.

Treatment Priorities Rancho San Antonio

Treatment Priority Areas

- Tier 1
- Tier 2

Critical Infrastructure

- Primary Evacuation Route
- Secondary Evacuation Route
- Structure Type 1 (Tender)

Maintained for Vehicle Class

- Wildland Type 3 Ingress/Egress
- Road or Trail
- R Communication
- F Fire Station

Target Hazards

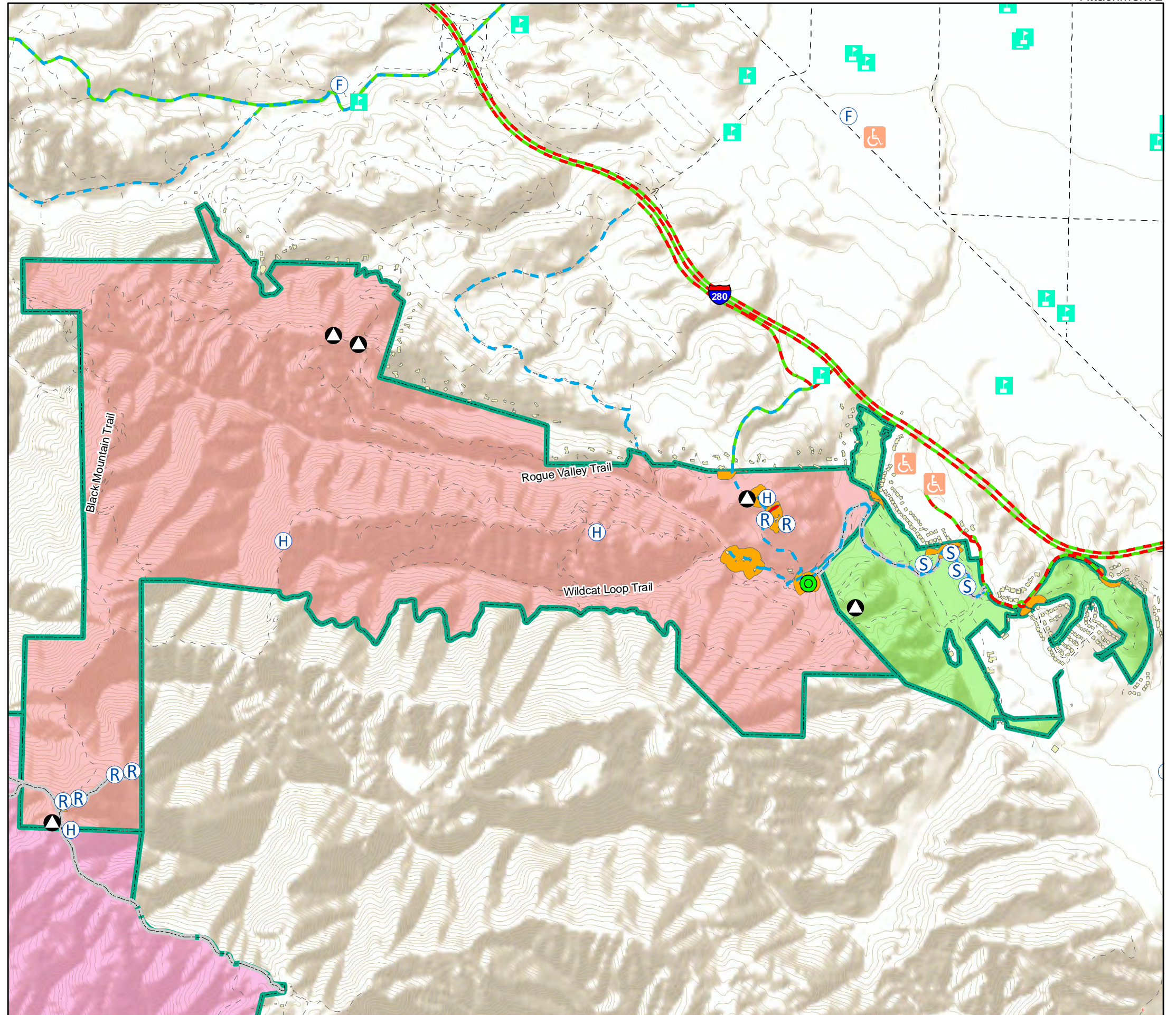
- ♿ Assisted Living Facility
- Community Center
- ⬆ School/Day Care

Fire Management Logistics

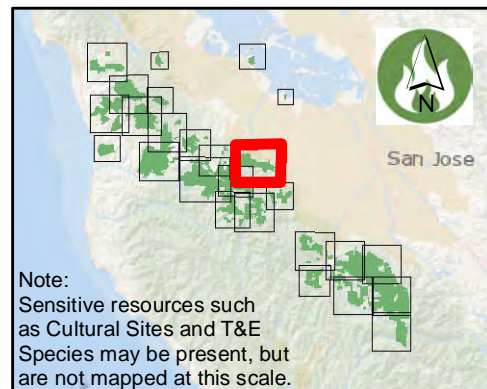
- H Helispot
- ▲ Lookout
- S Staging Area

OSP & Managed Properties

- Boundary
- Monte Bello
- Rancho San Antonio
- Rancho San Antonio County Park



* See Table of Contents page for additional symbology.
 ** Fuel break widths are maximums. Fuelbreaks may be constructed at any width up to the maximum width.



Note:
 Sensitive resources such as Cultural Sites and T&E Species may be present, but are not mapped at this scale.

Treatment Priorities Monte Bello

Treatment Priority Areas

- Tier 1
- Tier 2

Critical Infrastructure

- Primary Evacuation Route
- Secondary Evacuation Route
- Structure Type 1 (Tender)

Maintained for Vehicle Class

- Wildland Type 3 Ingress/Egress
- Road or Trail
- Communication
- Shelter-in-Place
- Water Tank

Target Hazards

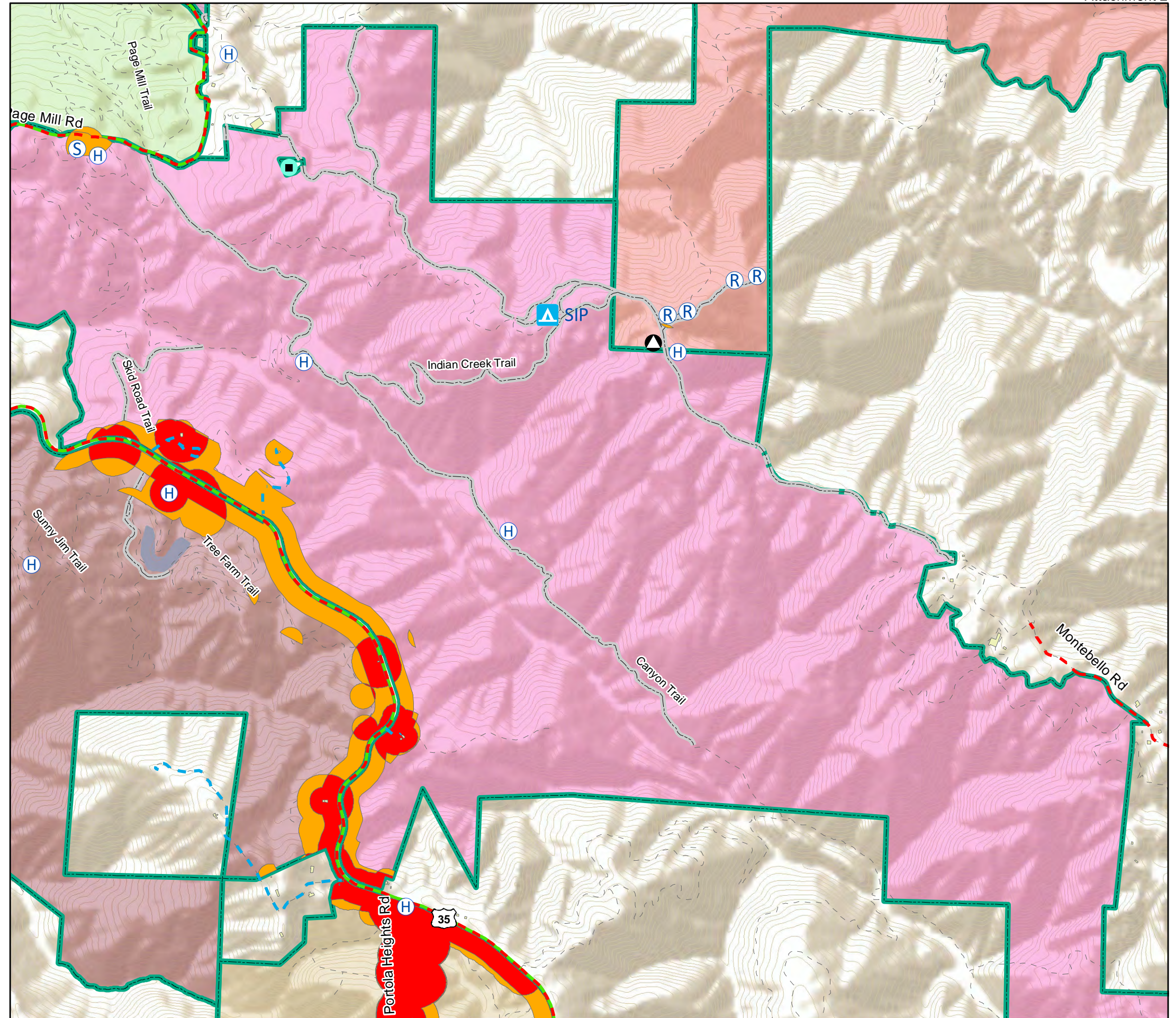
- Camp Site

Fire Management Logistics

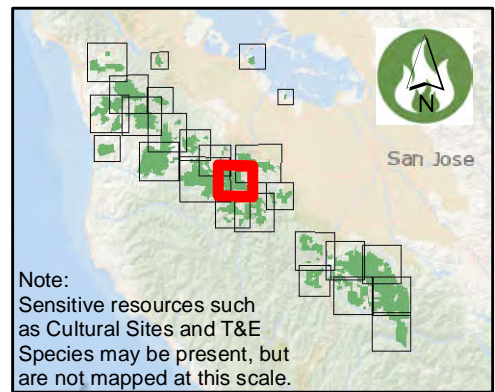
- Helispot
- Lookout
- Staging Area

OSP & Managed Properties

- Boundary
- Foothills
- Long Ridge
- Los Trancos
- Monte Bello
- Rancho San Antonio
- Skyline Ridge



* See Table of Contents page for additional symbology.
 ** Fuel break widths are maximums. Fuelbreaks may be constructed at any width up to the maximum width.



Note:
 Sensitive resources such as Cultural Sites and T&E Species may be present, but are not mapped at this scale.

Treatment Priorities Long Ridge

Treatment Priority Areas

- Tier 1
- Tier 2

Critical Infrastructure

- Primary Evacuation Route
- Secondary Evacuation Route
- Structure Type 1 (Tender)

Maintained for Vehicle Class

- Wildland Type 3 Ingress/Egress
- Road or Trail
- Fire Station

Target Hazards

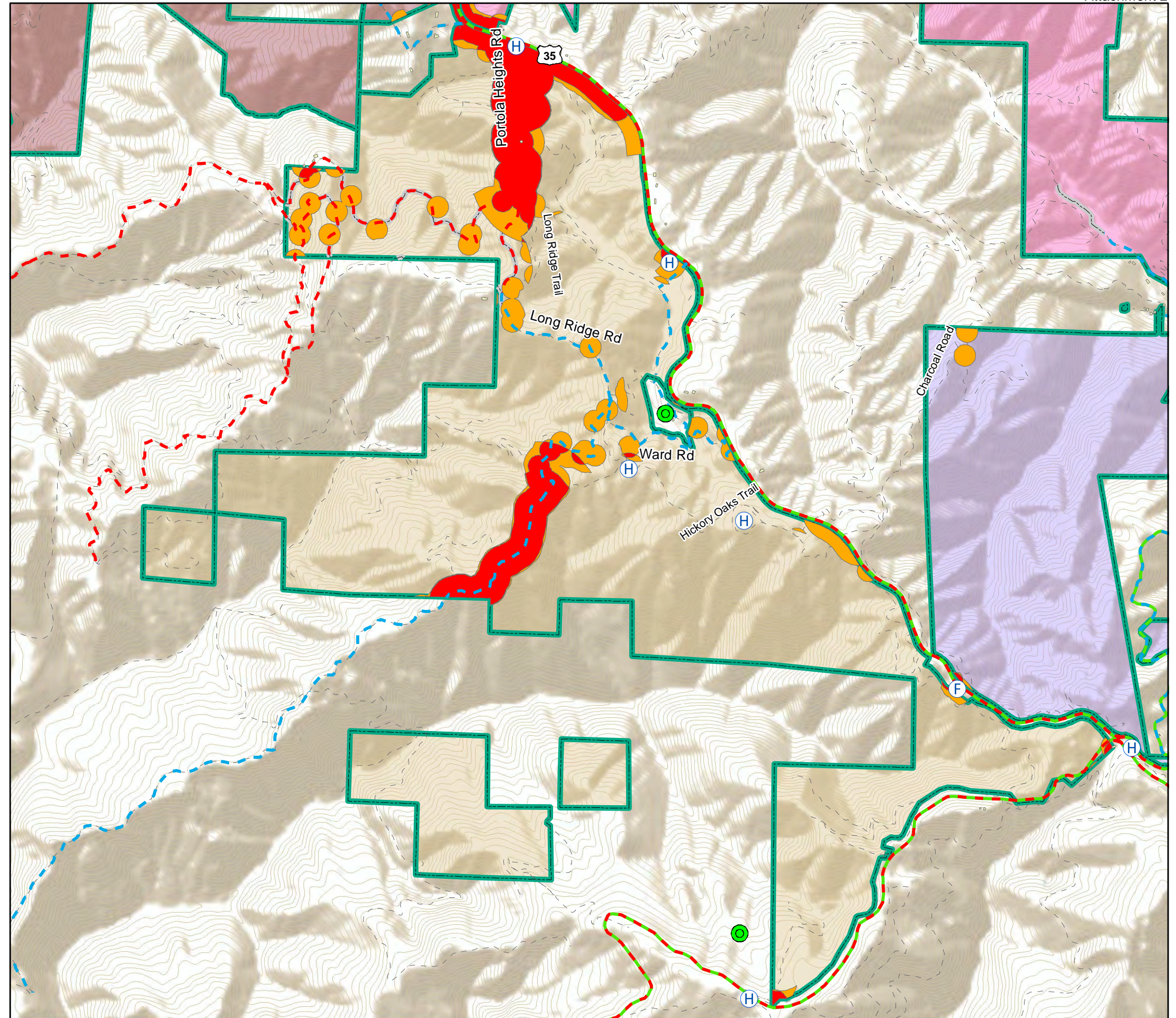
- Community Center

Fire Management Logistics

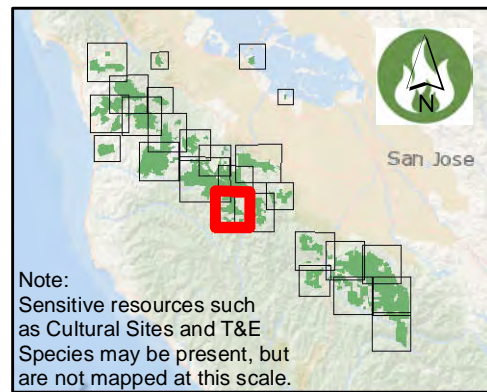
- Helispot

OSP & Managed Properties

- Boundary
- Long Ridge
- Monte Bello
- Saratoga Gap
- Skyline Ridge



* See Table of Contents page for additional symbology.
 ** Fuel break widths are maximums. Fuelbreaks may be constructed at any width up to the maximum width.



Note:
 Sensitive resources such as Cultural Sites and T&E Species may be present, but are not mapped at this scale.

Treatment Priorities

Saratoga Gap/Monte Bello/Long Ridge

Treatment Priority Areas

- Tier 1
- Tier 2

Critical Infrastructure

- Primary Evacuation Route
- Secondary Evacuation Route
- Structure Type 1 (Tender)

Maintained for Vehicle Class

- Wildland Type 3 Ingress/Egress
- Road or Trail
- Fire Station

Target Hazards

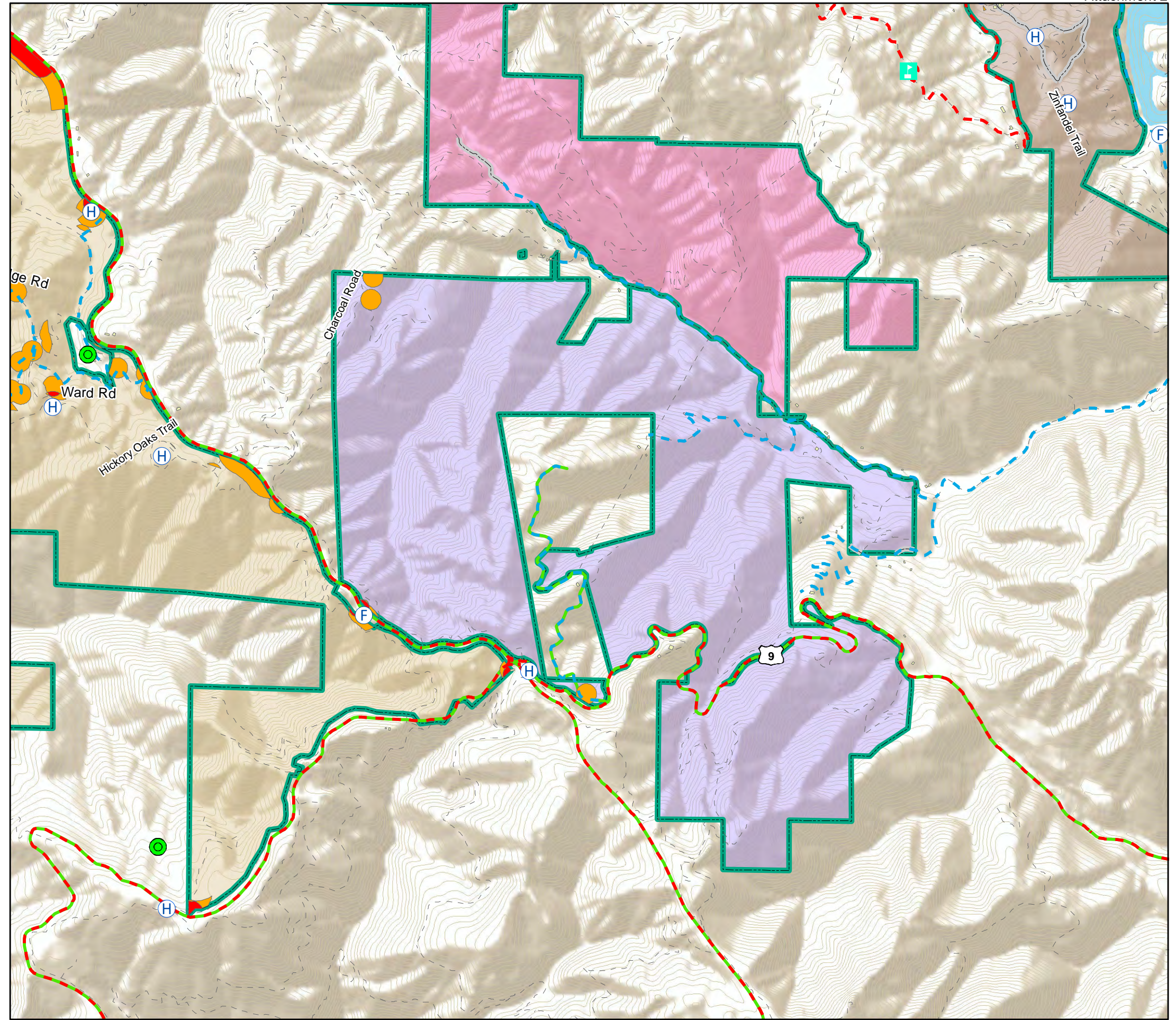
- Community Center
- School/Day Care

Fire Management Logistics

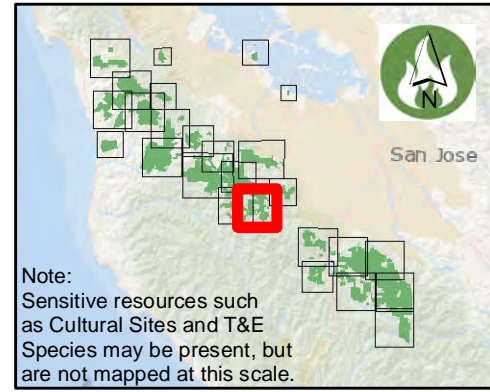
- Helispot

OSP & Managed Properties

- Boundary
- Long Ridge
- Monte Bello
- Picchetti Ranch
- Saratoga Gap

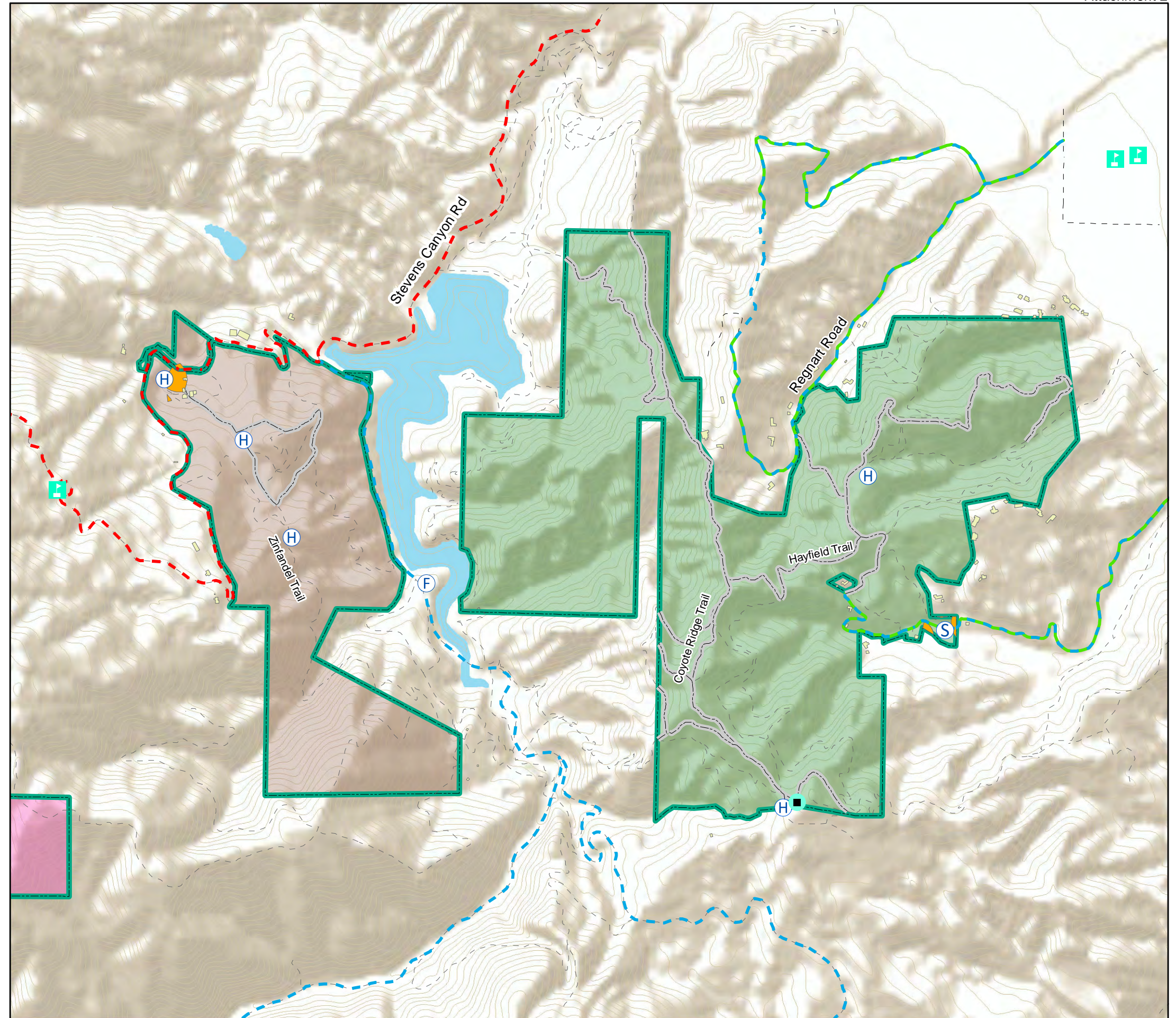



* See Table of Contents page for additional symbology.
 ** Fuel break widths are maximums. Fuelbreaks may be constructed at any width up to the maximum width.

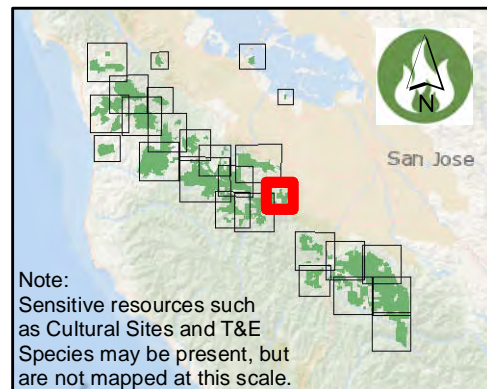


Note: Sensitive resources such as Cultural Sites and T&E Species may be present, but are not mapped at this scale.

Treatment Priorities Fremont Older/Picchetti Ranch



* See Table of Contents page for additional symbology.
 ** Fuel break widths are maximums. Fuelbreaks may be constructed at any width up to the maximum width.



Note:
 Sensitive resources such as Cultural Sites and T&E Species may be present, but are not mapped at this scale.

Treatment Priorities

El Sereno/Felton Station/St. Joseph's Hill

Treatment Priority Areas

- Tier 1
- Tier 2

Critical Infrastructure

- Primary Evacuation Route
- Secondary Evacuation Route
- Structure Type 1 (Tender)

Maintained for Vehicle Class

- Wildland Type 3 Ingress/Egress
- Road or Trail

Target Hazards

- Assisted Living Facility
- School/Day Care

Fire Management Logistics

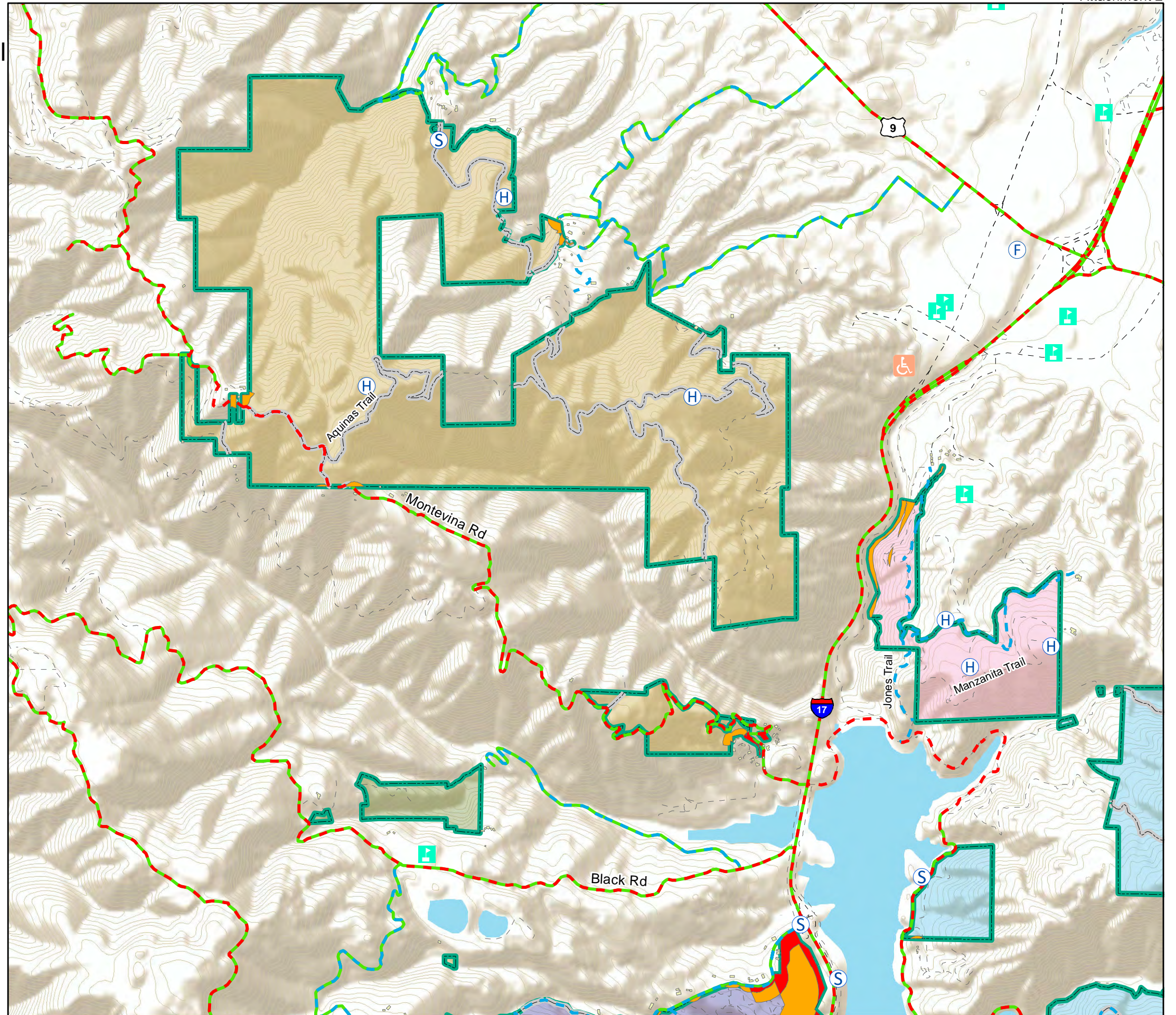
- Helispot
- Staging Area

OSP & Managed Properties

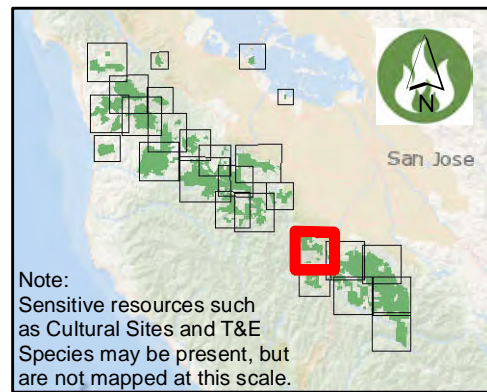
- Boundary
- Bear Creek Redwoods
- El Sereno
- Felton Station
- Sierra Azul
- St. Joseph's Hill

Other Symbols:

- Fire Station (F)



* See Table of Contents page for additional symbology.
 ** Fuel break widths are maximums. Fuelbreaks may be constructed at any width up to the maximum width.



Note: Sensitive resources such as Cultural Sites and T&E Species may be present, but are not mapped at this scale.

Treatment Priorities Bear Creek Redwoods

Treatment Priority Areas

- Tier 1
- Tier 2

Critical Infrastructure

- Primary Evacuation Route
- Secondary Evacuation Route
- Structure Type 1 (Tender)

Maintained for Vehicle Class

- Wildland Type 3 Ingress/Egress
- Road or Trail
- Fire Station (F)
- Incident Command Post (B)
- Medivac Site (M)
- Shelter-in-Place (SIP)
- Water Tank

Target Hazards

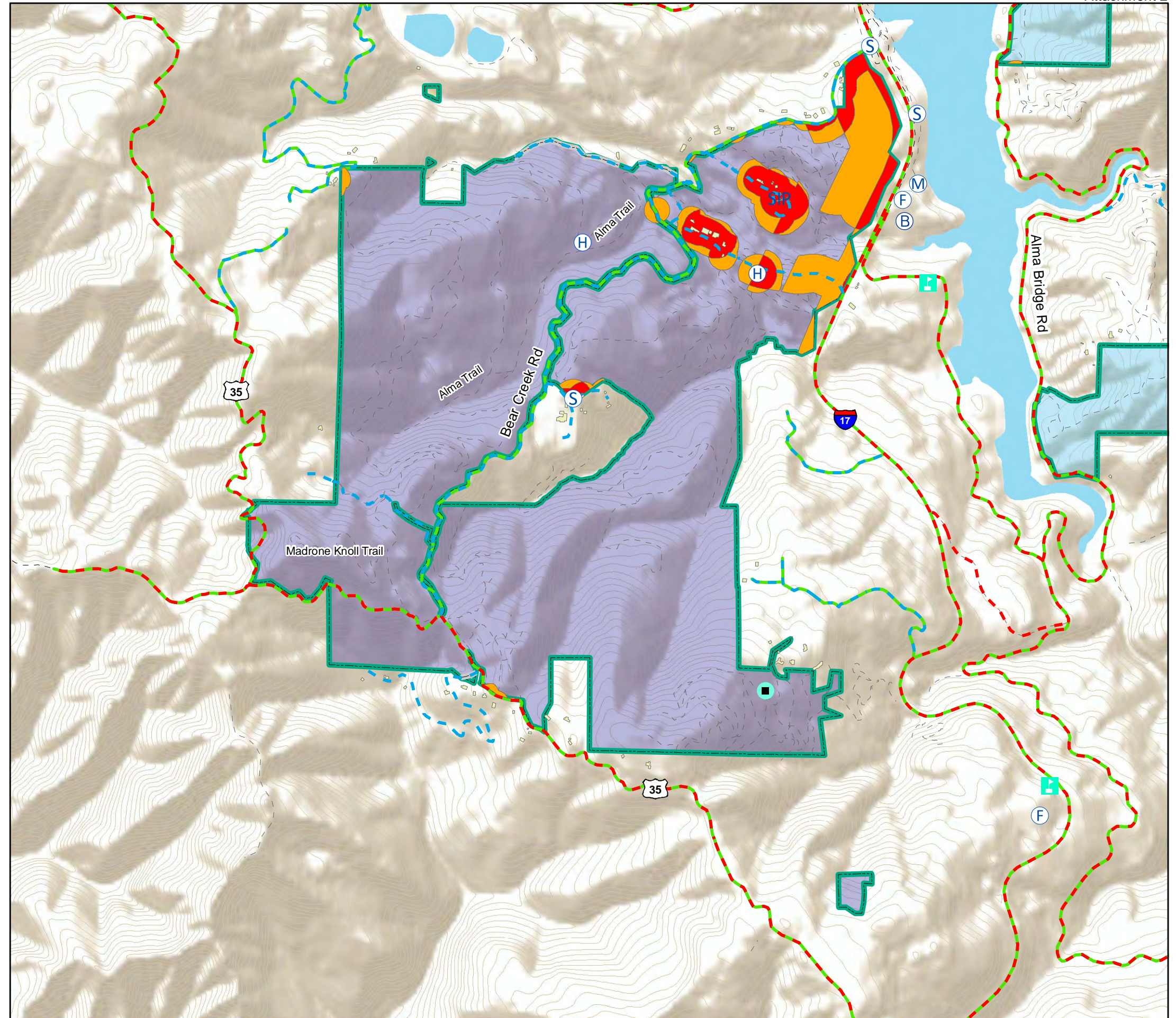
- School/Day Care

Fire Management Logistics

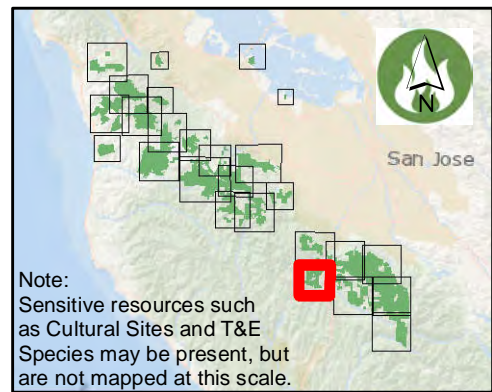
- Helispot (H)
- Staging Area (S)

OSP & Managed Properties

- Boundary
- Bear Creek Redwoods
- El Sereno
- Sierra Azul



* See Table of Contents page for additional symbology.
 ** Fuel break widths are maximums. Fuelbreaks may be constructed at any width up to the maximum width.



Note: Sensitive resources such as Cultural Sites and T&E Species may be present, but are not mapped at this scale.

Treatment Priorities Sierra Azul (1 of 5)

Treatment Priority Areas

- Tier 1
- Tier 2

Critical Infrastructure

- Primary Evacuation Route
- Secondary Evacuation Route
- Structure Type 1 (Tender)

Maintained for Vehicle Class

- Wildland Type 3 Ingress/Egress
- Road or Trail
- Fire Station
- Incident Command Post
- Medivac Site

Target Hazards

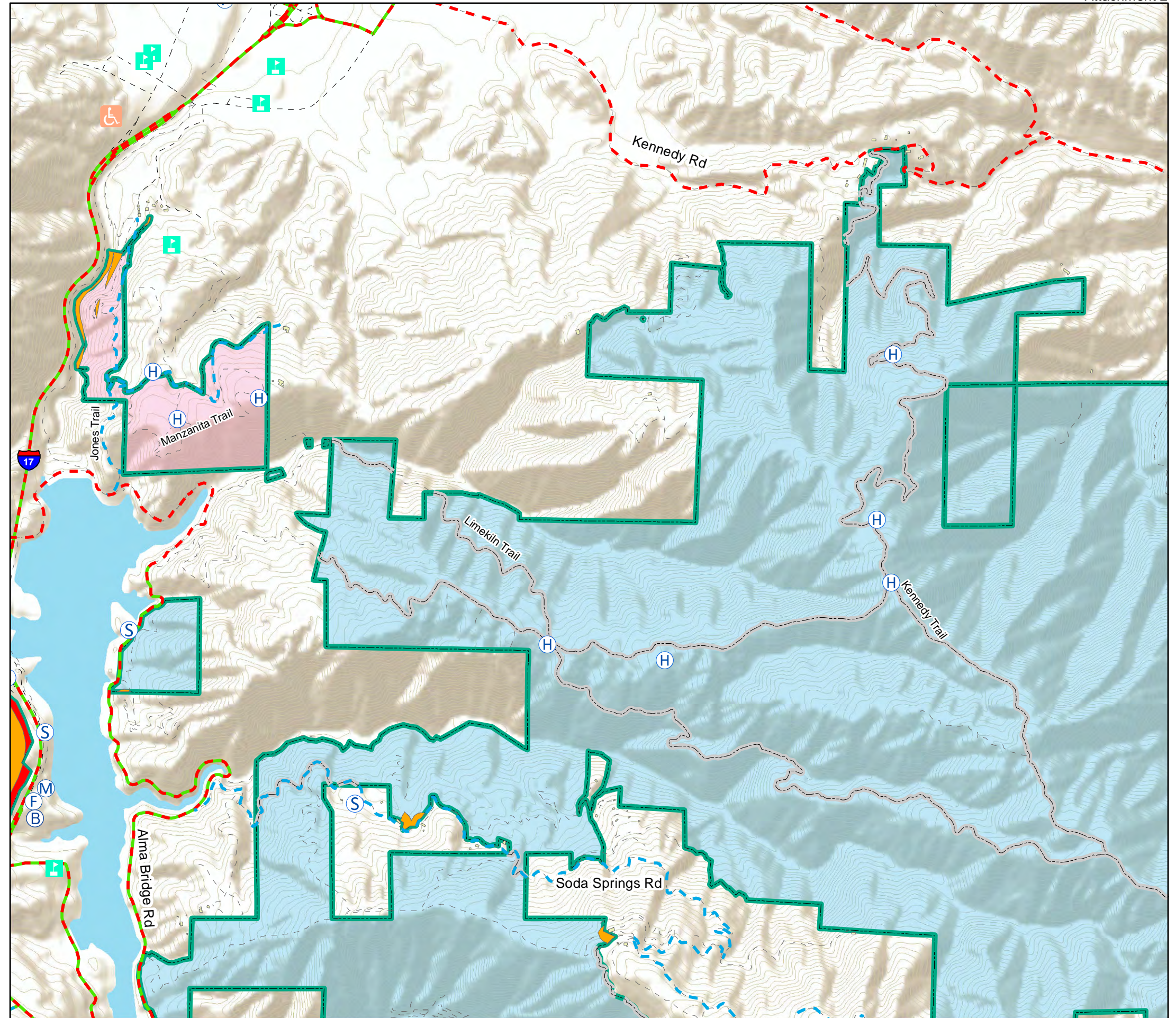
- Assisted Living Facility
- School/Day Care

Fire Management Logistics

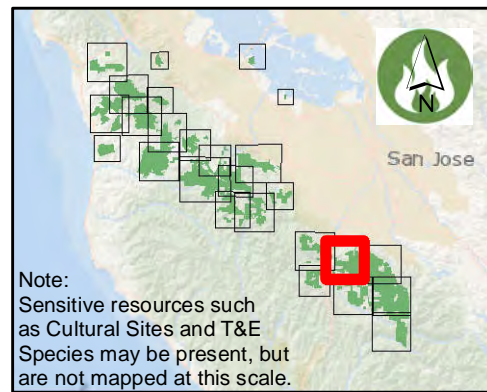
- Helispot
- Staging Area

OSP & Managed Properties

- Boundary
- Bear Creek Redwoods
- Sierra Azul
- St. Joseph's Hill



* See Table of Contents page for additional symbology.
 ** Fuel break widths are maximums. Fuelbreaks may be constructed at any width up to the maximum width.



Note:
 Sensitive resources such as Cultural Sites and T&E Species may be present, but are not mapped at this scale.

Treatment Priorities Sierra Azul (2 of 5)

Treatment Priority Areas

- Tier 2

Critical Infrastructure

- Primary Evacuation Route
- Secondary Evacuation Route
- Structure Type 1 (Tender)

Maintained for Vehicle Class

- Wildland Type 3 Ingress/Egress
- Road or Trail
- Fire Station
- Water Tank

Target Hazards

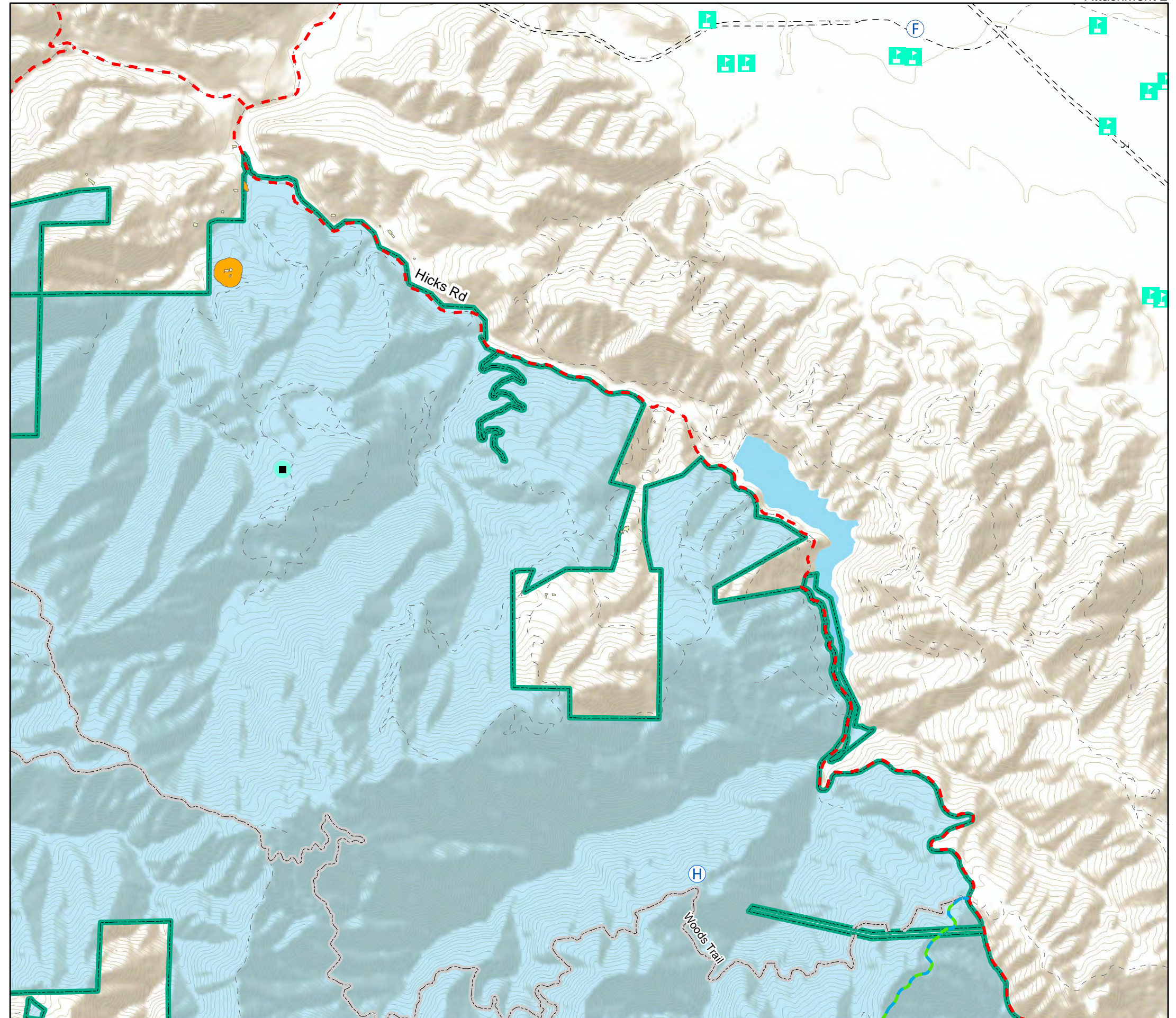
- School/Day Care

Fire Management Logistics

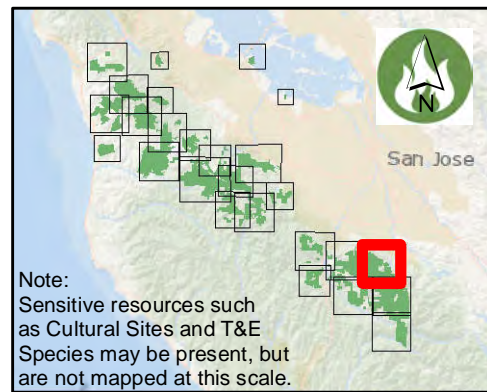
- Helispot

OSP & Managed Properties

- Boundary
- Sierra Azul



* See Table of Contents page for additional symbology.
 ** Fuel break widths are maximums. Fuelbreaks may be constructed at any width up to the maximum width.



Note: Sensitive resources such as Cultural Sites and T&E Species may be present, but are not mapped at this scale.

Treatment Priorities Sierra Azul (3 of 5)

Treatment Priority Areas

- Tier 1
- Tier 2

Critical Infrastructure

- Primary Evacuation Route
- Secondary Evacuation Route
- Structure Type 1 (Tender)

Maintained for Vehicle Class

- Wildland Type 3 Ingress/Egress
- Road or Trail
- Water Tank

Target Hazards

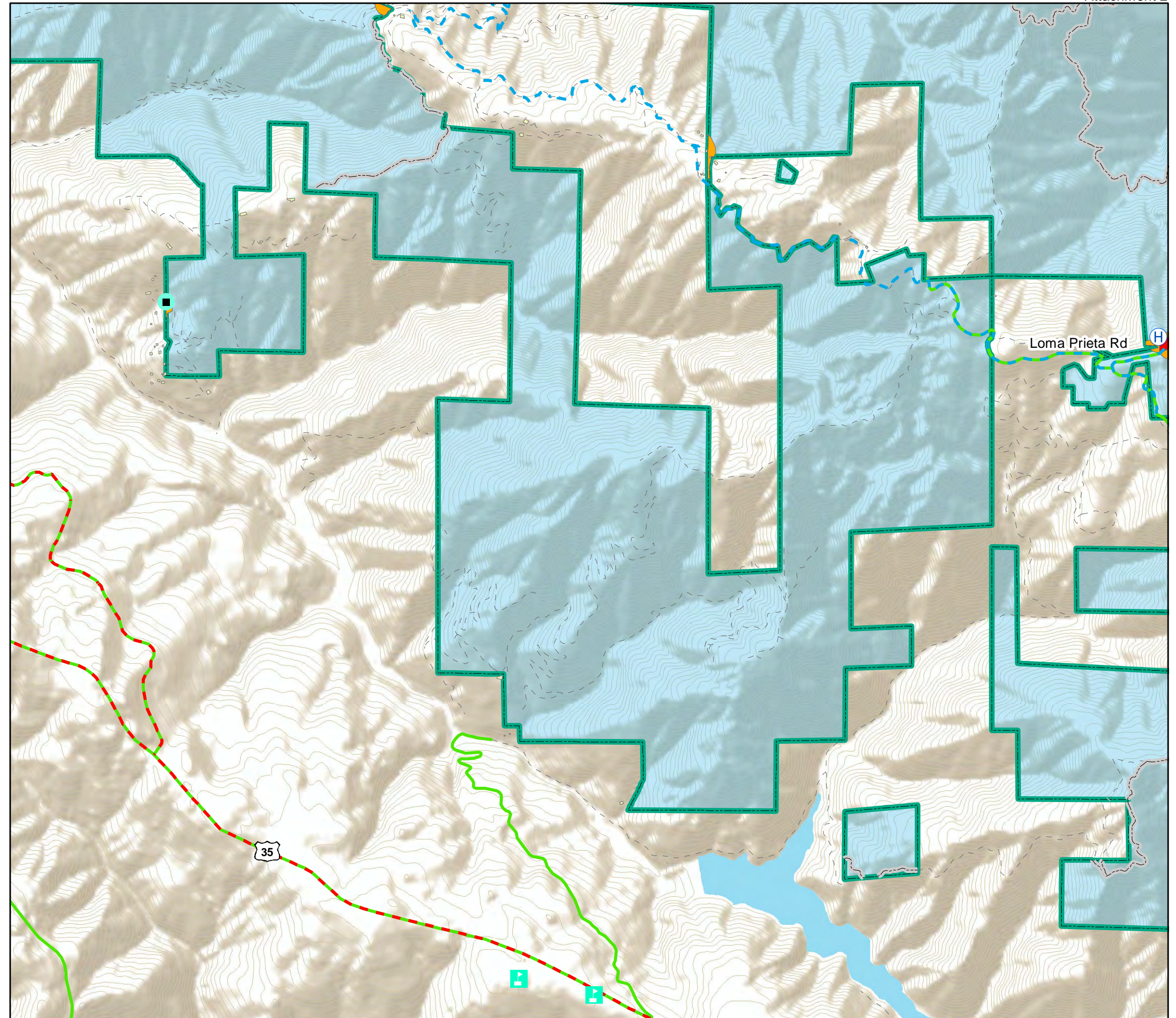
- School/Day Care

Fire Management Logistics

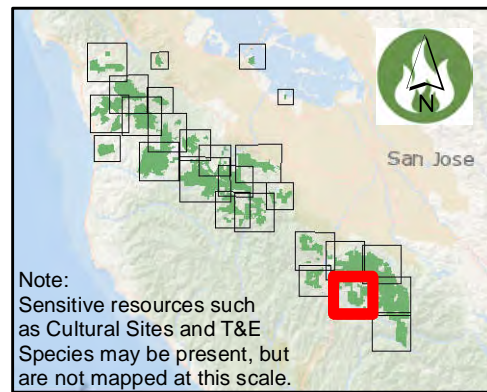
- Helispot

OSP & Managed Properties

- Boundary
- Sierra Azul



* See Table of Contents page for additional symbology.
 ** Fuel break widths are maximums. Fuelbreaks may be constructed at any width up to the maximum width.



Note: Sensitive resources such as Cultural Sites and T&E Species may be present, but are not mapped at this scale.

Treatment Priorities Sierra Azul (4 of 5)

Treatment Priority Areas

- Tier 1
- Tier 2

Critical Infrastructure

- Primary Evacuation Route
- Secondary Evacuation Route
- Structure Type 1 (Tender)

Maintained for Vehicle Class

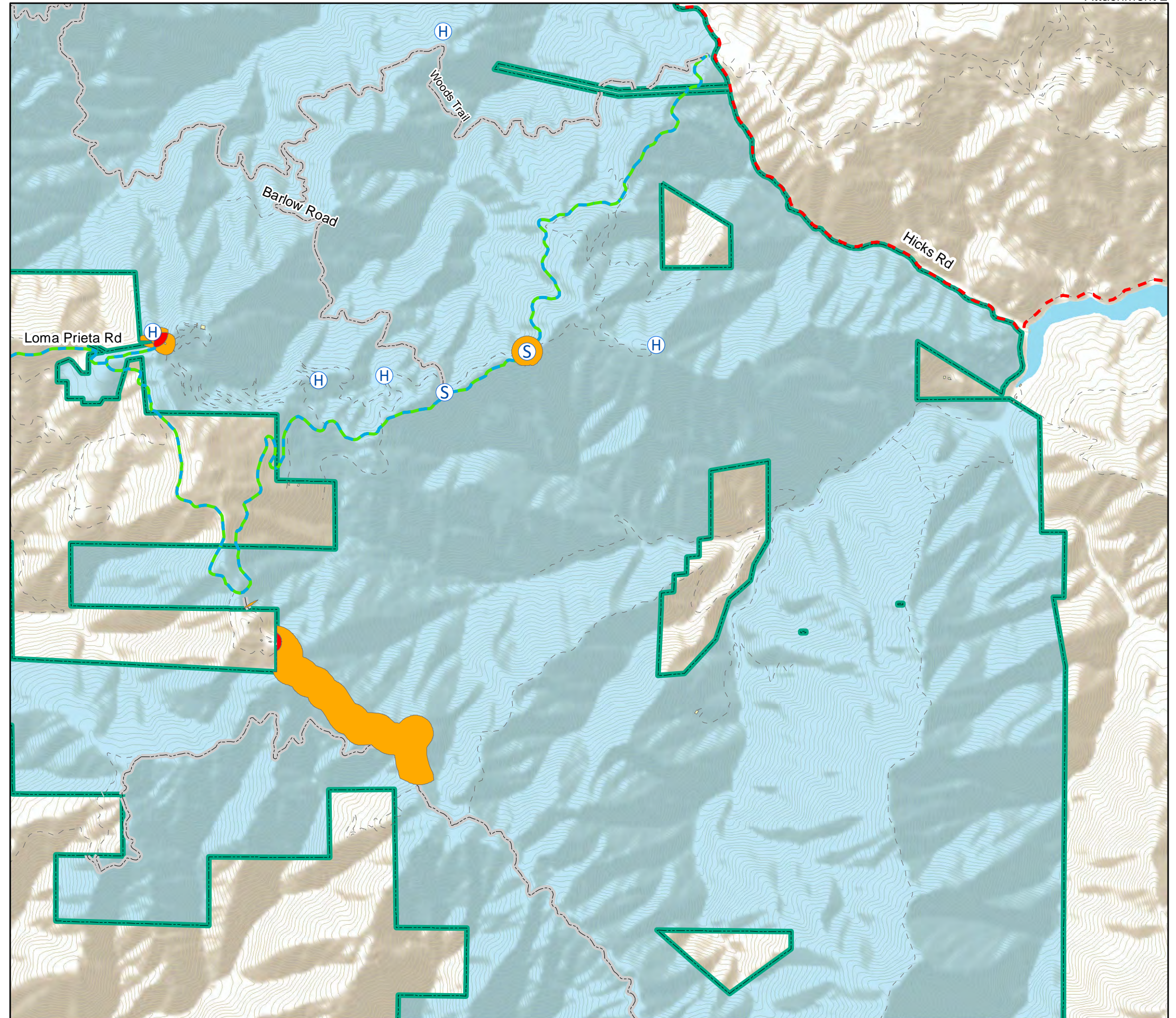
- Wildland Type 3 Ingress/Egress
- Road or Trail

Fire Management Logistics

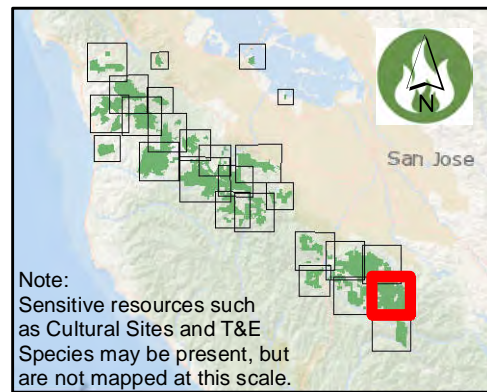
- Helispot
- Staging Area

OSP & Managed Properties

- Boundary
- Sierra Azul



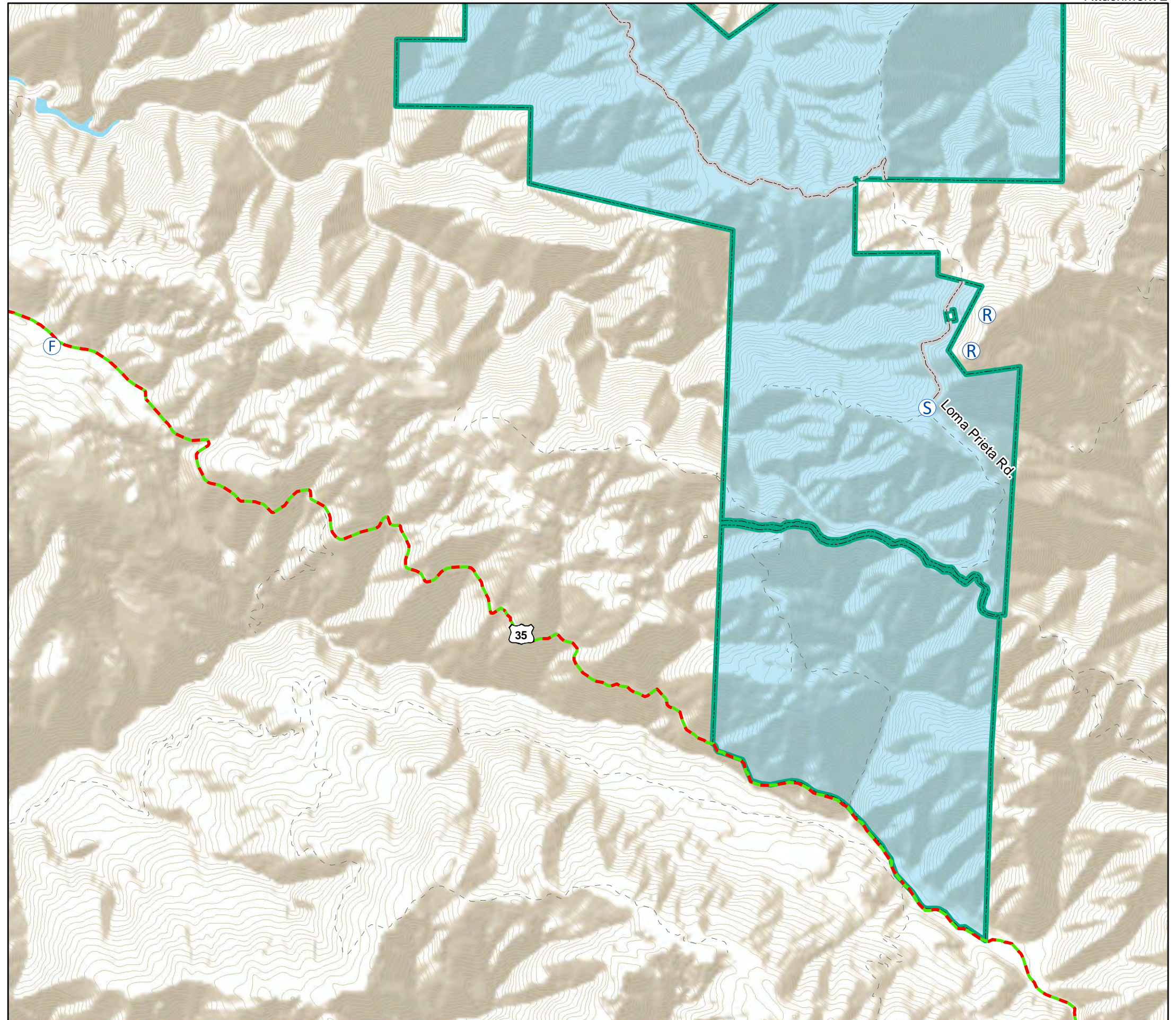
* See Table of Contents page for additional symbology.
 ** Fuel break widths are maximums. Fuelbreaks may be constructed at any width up to the maximum width.



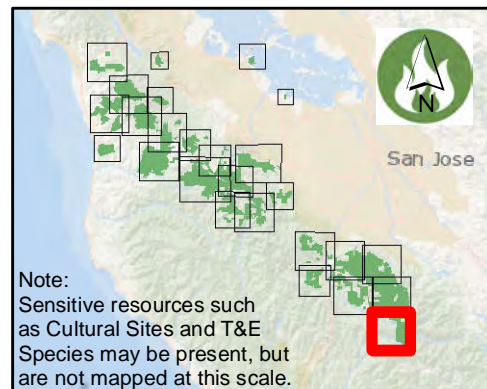
Note: Sensitive resources such as Cultural Sites and T&E Species may be present, but are not mapped at this scale.

Treatment Priorities Sierra Azul (5 of 5)

- Critical Infrastructure**
 - - - Primary Evacuation Route
 - Structure Type 1 (Tender)
 - Maintained for Vehicle Class**
 - Wildland Type 3 Ingress/Egress
 - - - Road or Trail
 - Ⓡ Communication
 - ⓕ Fire Station
 - Fire Management Logistics**
 - Ⓢ Staging Area
- OSP & Managed Properties**
 - Boundary
 - Sierra Azul






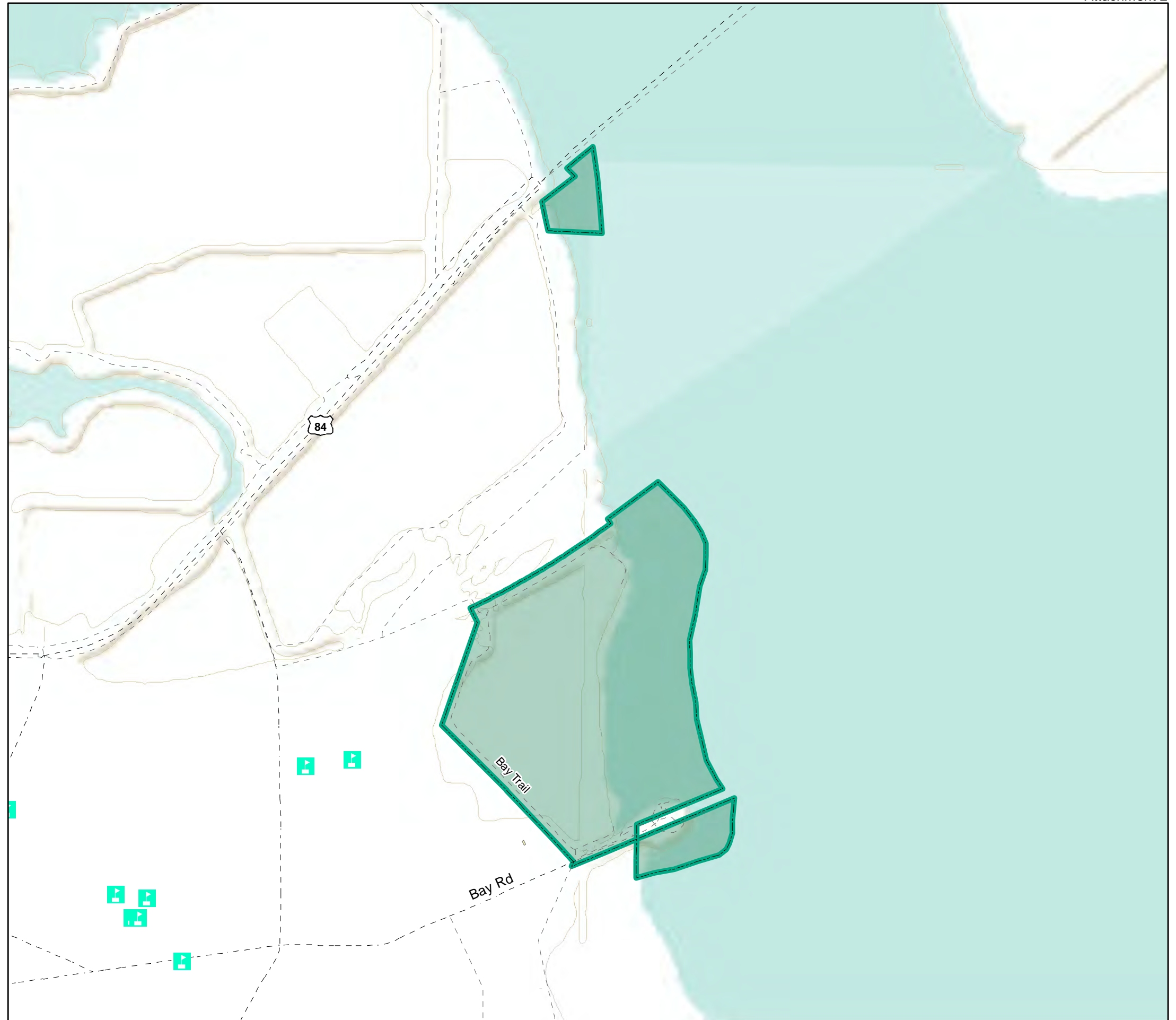
* See Table of Contents page for additional symbology.
 ** Fuel break widths are maximums. Fuelbreaks may be constructed at any width up to the maximum width.



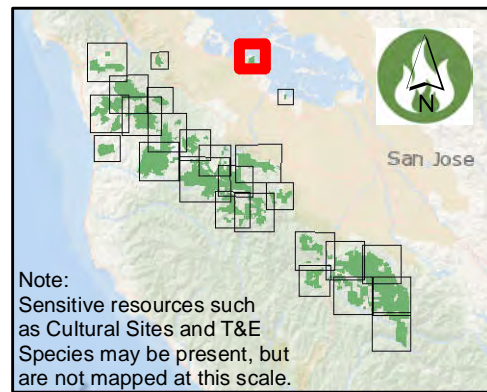
Note:
 Sensitive resources such as Cultural Sites and T&E Species may be present, but are not mapped at this scale.

Treatment Priorities Ravenswood

- Road or Trail
- Target Hazards**
-  School/Day Care
- OSP & Managed Properties**
-  Boundary
-  Ravenswood



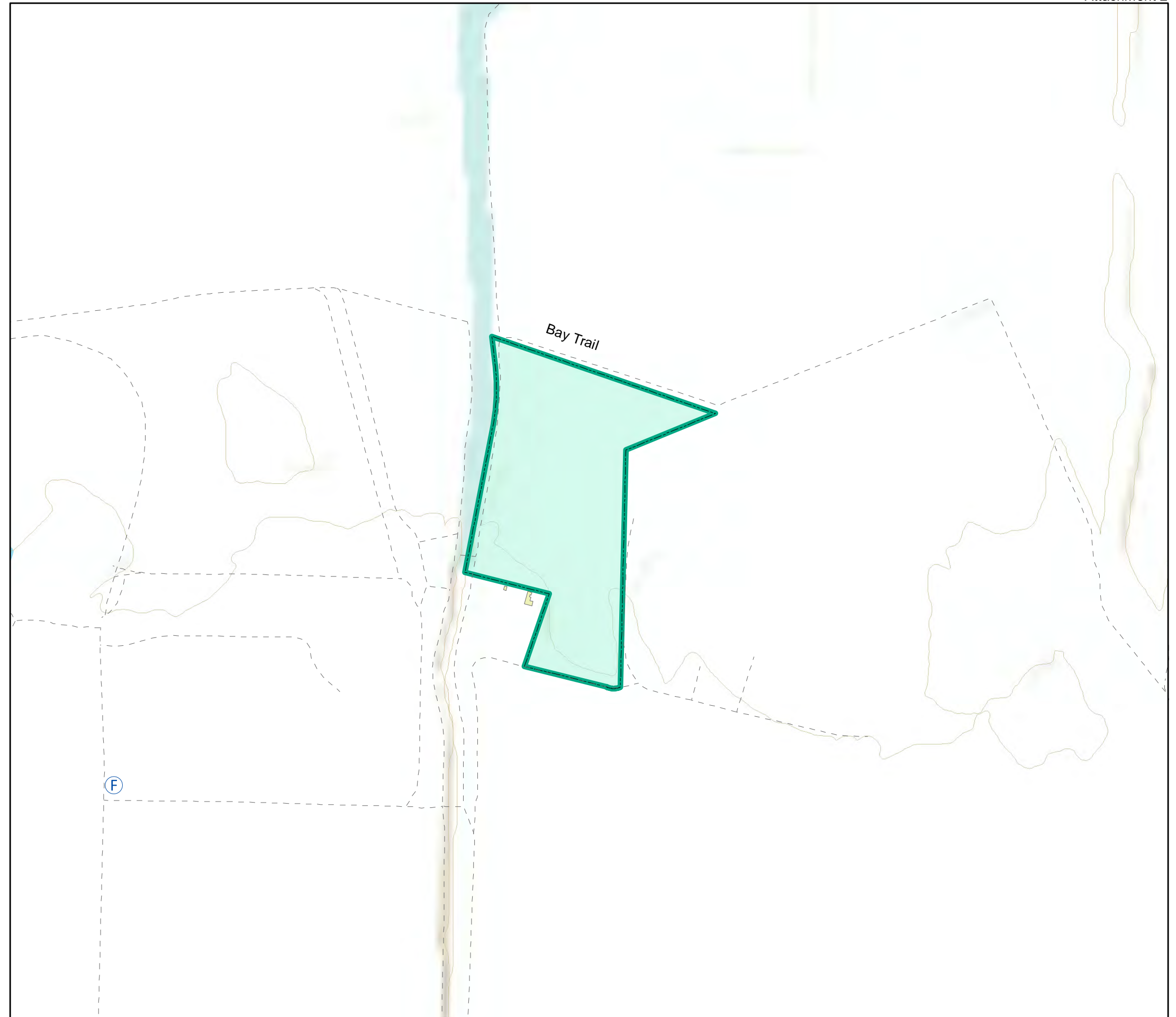
* See Table of Contents page for additional symbology.
 ** Fuel break widths are maximums. Fuelbreaks may be constructed at any width up to the maximum width.



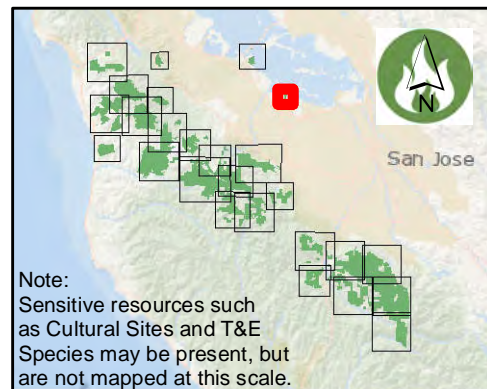
Note:
 Sensitive resources such as Cultural Sites and T&E Species may be present, but are not mapped at this scale.

Treatment Priorities Stevens Creek Shoreline NSA

- Road or Trail
- (F) Fire Station
- OSP & Managed Properties**
- Boundary
- Stevens Creek Shoreline Nature Study Area



* See Table of Contents page for additional symbology.
 ** Fuel break widths are maximums. Fuelbreaks may be constructed at any width up to the maximum width.



Note:
 Sensitive resources such as Cultural Sites and T&E Species may be present, but are not mapped at this scale.