

# Sierra Azul Open Space Preserve

Midpen preserve

Closed area (no public access)

Other protected land

Other protected land (restricted access)

Private property (no public access)

No public entry in Midpen water areas

Road

Hiking-only trail

Hiking, bicycling trail

Hiking, equestrian trail

Hiking, bicycling, equestrian trail

Easy-access trail

Bay Area Ridge Trail

0.3 Trail distance (miles)

Gate (#)

Parking area

Roadside parking

Equestrian parking area

Restroom

Residence

Point of interest

Picnic table


Bench

Public phone


Water trough (nonpotable)

Shelter


Accessible features




Avenza Maps  
<https://link.avenza.com/YGma>




OuterSpatial  
<https://outerspatial.link/WVCoqMylopib>




Trail Explorer  
<https://qr.codes/Vi0mzp>



0 1  
Mile Scale 1:24,000  
Contour interval 200 feet



 Dogs on leash permitted on designated trails.

## In case of emergency, call 911.

*For your safety and the protection of the preserves:*

The preserve is open one-half hour before official sunrise until one-half hour after official sunset.

**Leave no trace:** do not disturb natural features, plants or animals.

Keep it **crumb clean:** do not leave food or litter behind.

Take valuables with you and lock your vehicle.

For more information visit  
<https://www.openspace.org/maps>  
or call 650-691-1200.