

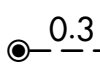




























Skyline Ridge Open Space Preserve

 Midpen preserve	 Road	 Trail distance (miles)	 Point of interest
 Closed area (no public access)	 Hiking-only trail	 Gate (#)	 Visitor center
 Private property (no public access)	 Hiking, bicycling, equestrian trail	 Parking area	 Bench
 No public entry in Midpen water areas	 Easy-access trail	 Roadside parking	 Picnic table
	 Bay Area Ridge Trail	 Equestrian parking area	 Drinking water
	 Bay-to-Ridge Trail	 Accessible parking area	 Water trough (nonpotable)
	 Stevens Creek Trail	 Restroom	 Easy-access trail
		 Field office	 Tunnel
		 Residence	

 Dogs not permitted in this preserve.

In case of emergency, call 911.

For your safety and the protection of the preserves:


The preserve is open one-half hour before official sunrise until one-half hour after official sunset.

Leave no trace: do not disturb natural features, plants or animals.


Keep it **crumb clean**: do not leave food or litter behind.

Take valuables with you and lock your vehicle.


For more information visit <https://www.openspace.org/maps> or call 650-691-1200.




Avenza Maps
<https://link.avenza.com/adZA>



OuterSpatial
<https://outerspatial.link/snMCmcFlopb>



Trail Explorer
<https://qr.codes/Vi0mzp>



0 1 Mile Scale 1:5,500 Contour interval 40 feet